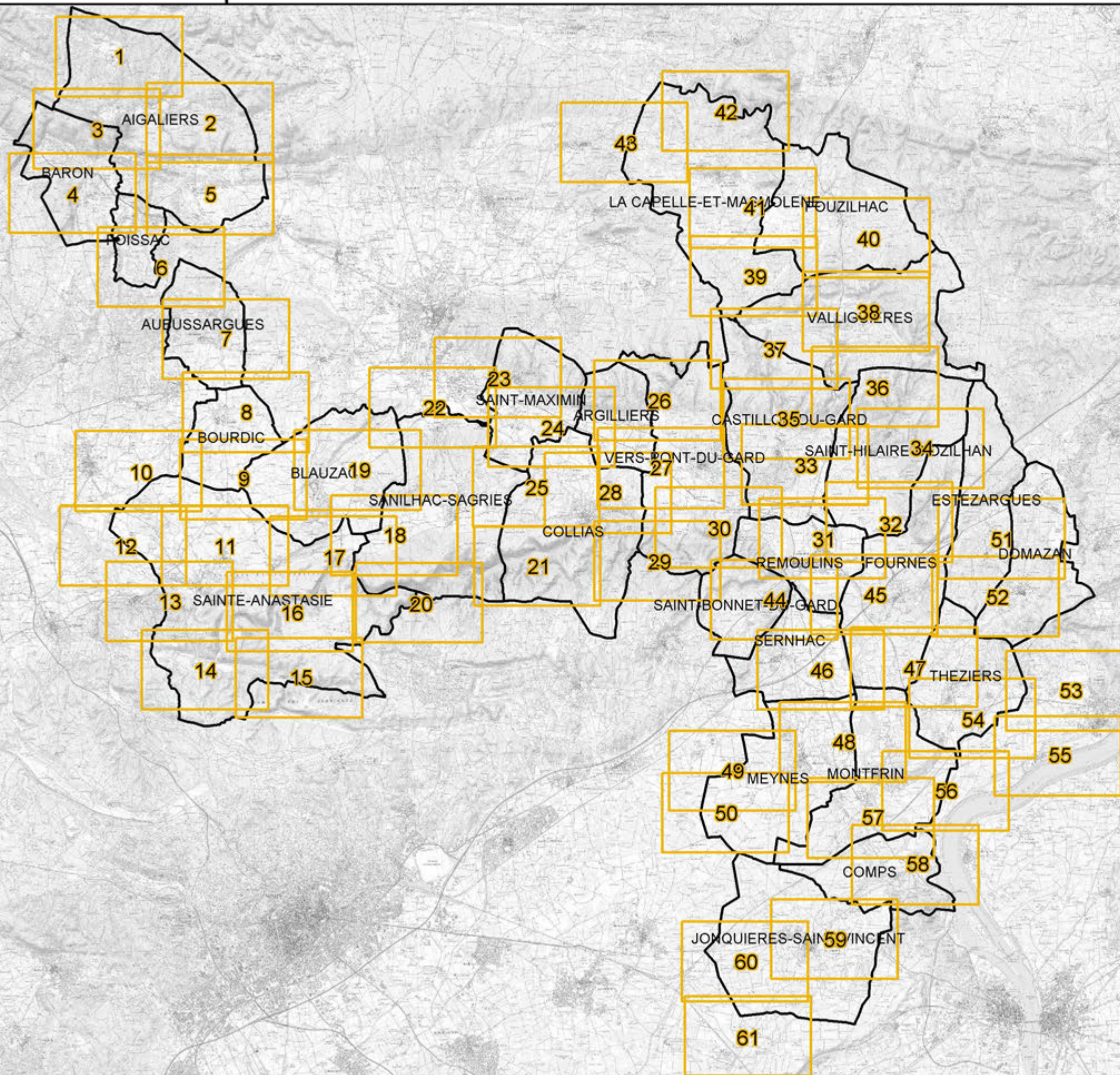




Plan de Prévention des Risques Inondation du Gardon aval

Emprise des surfaces inondables des crues d'occurrence 5 ans à exceptionnelle

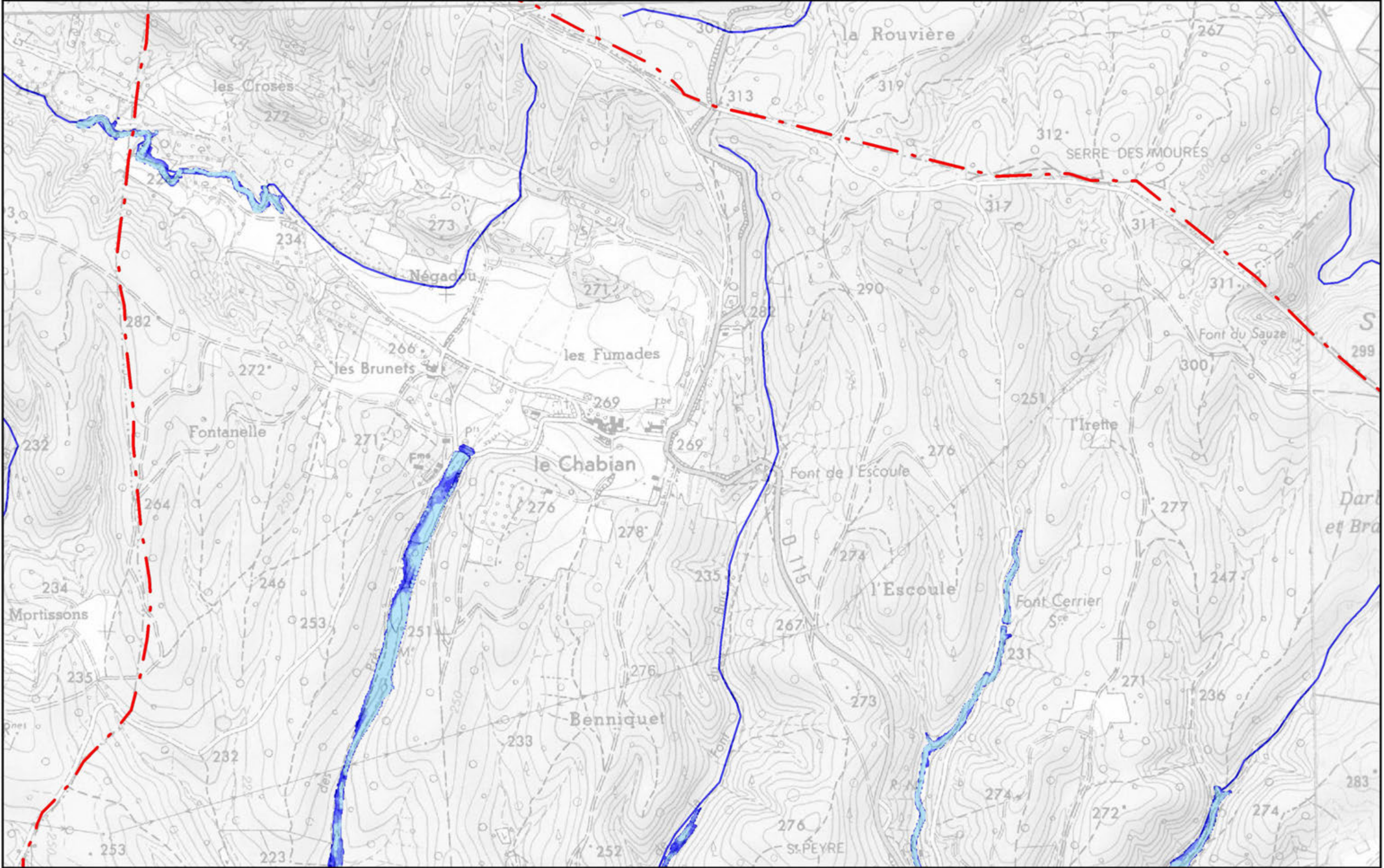


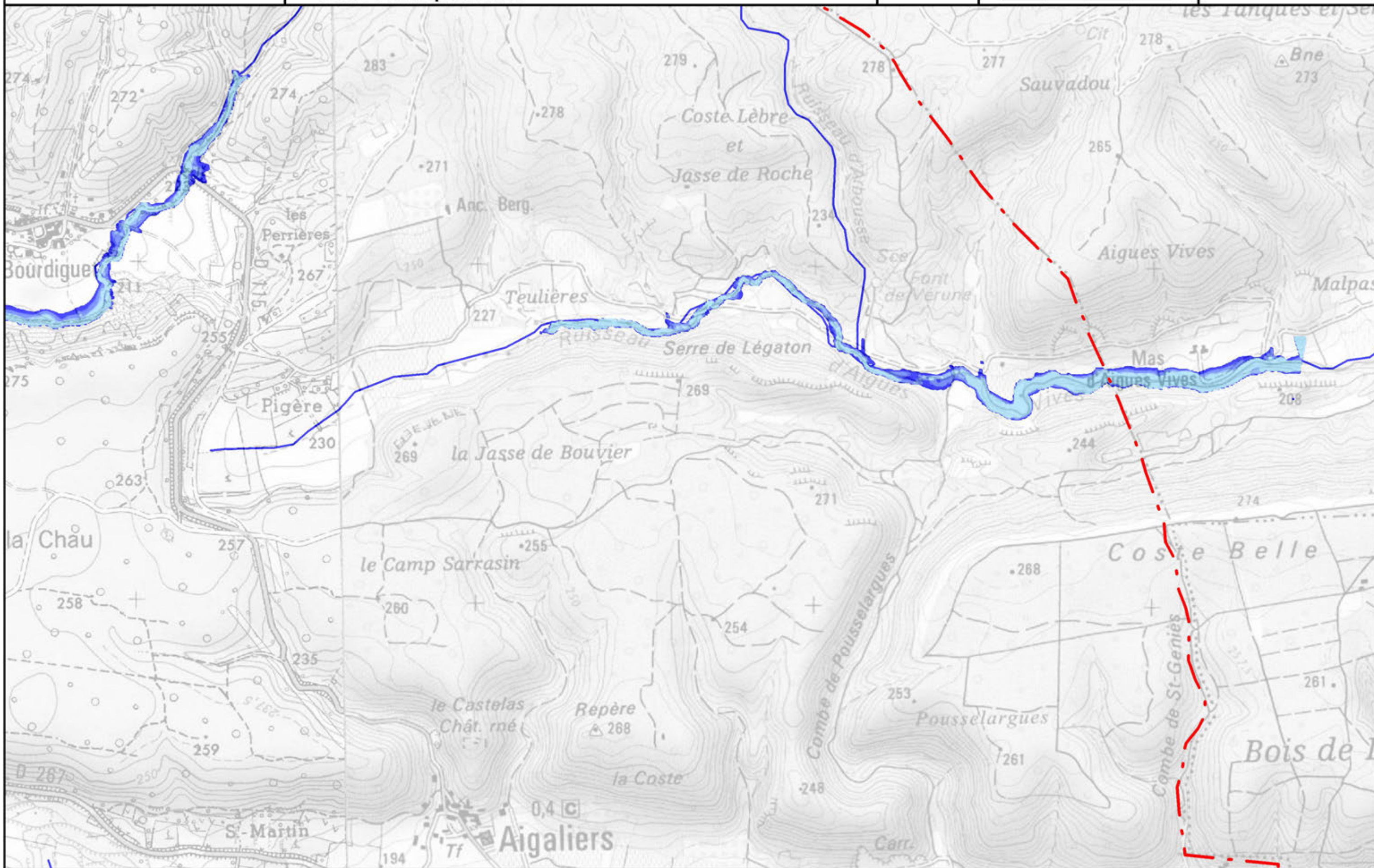
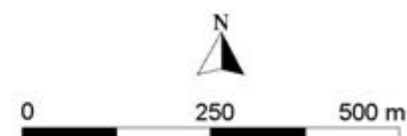
Légende:

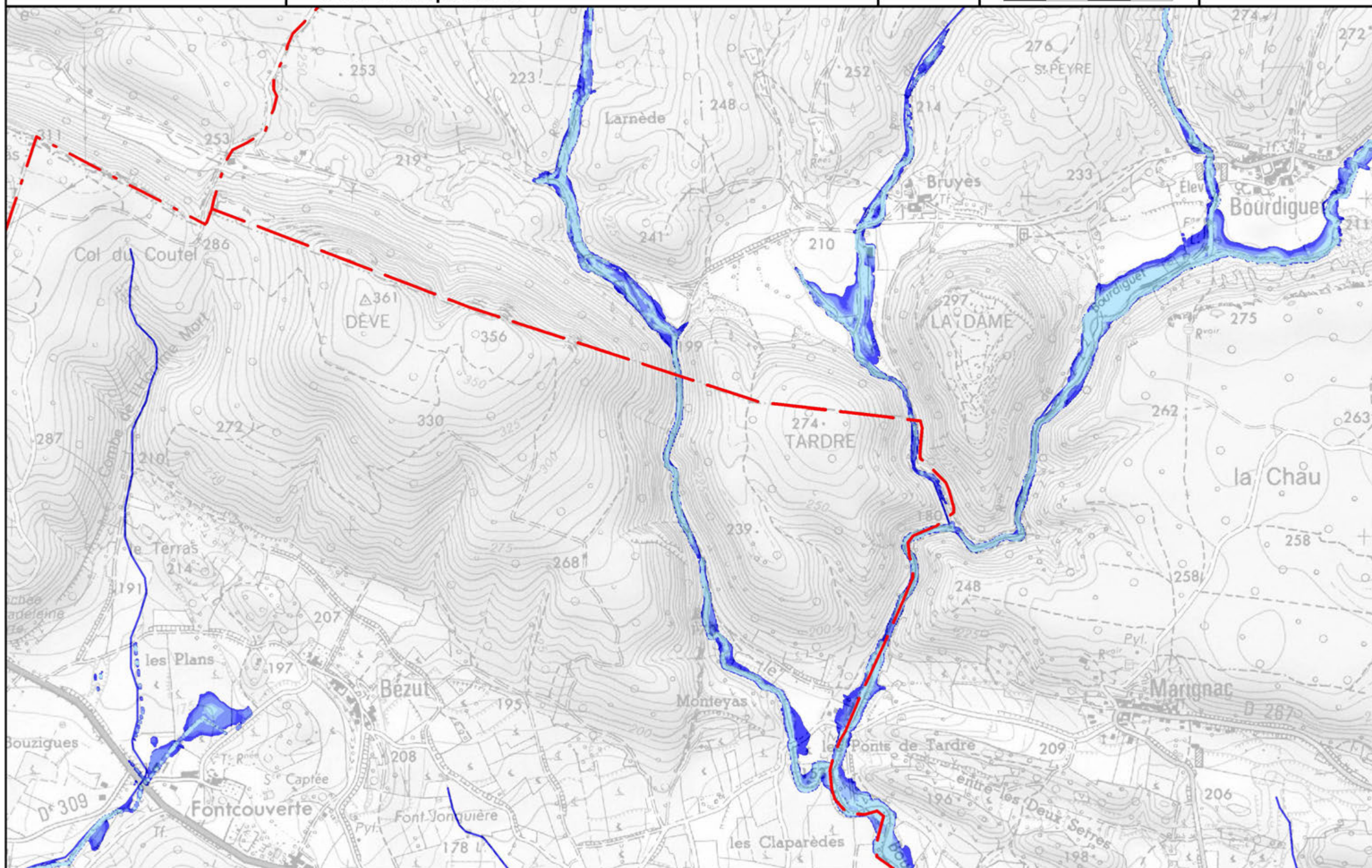
Emprise des zones inondables

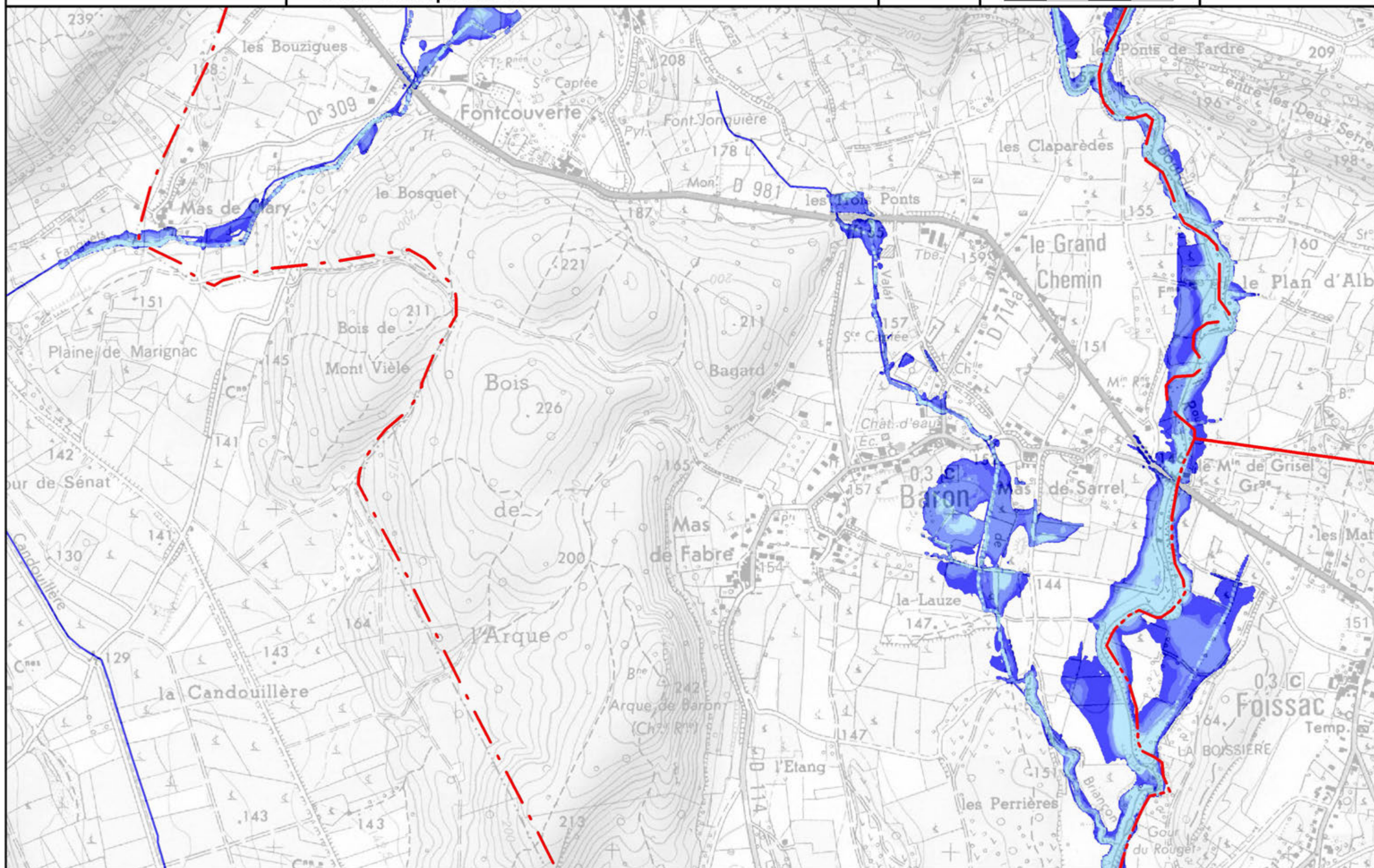
- Crue exceptionnelle
- Crue centennale
- Crue cinquantennale
- Crue décennale
- Crue quinquennale
- Limite communes
- Limite modèle

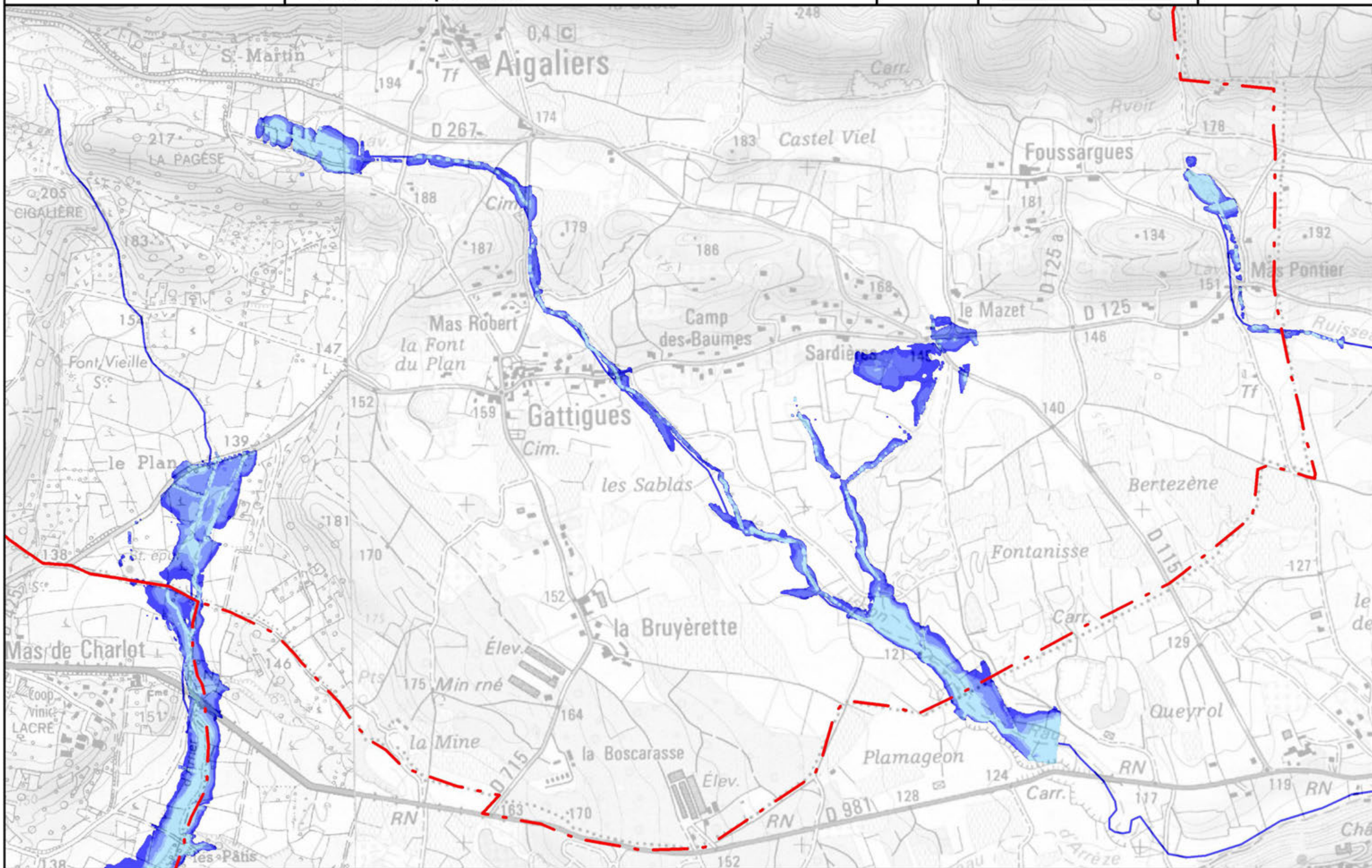


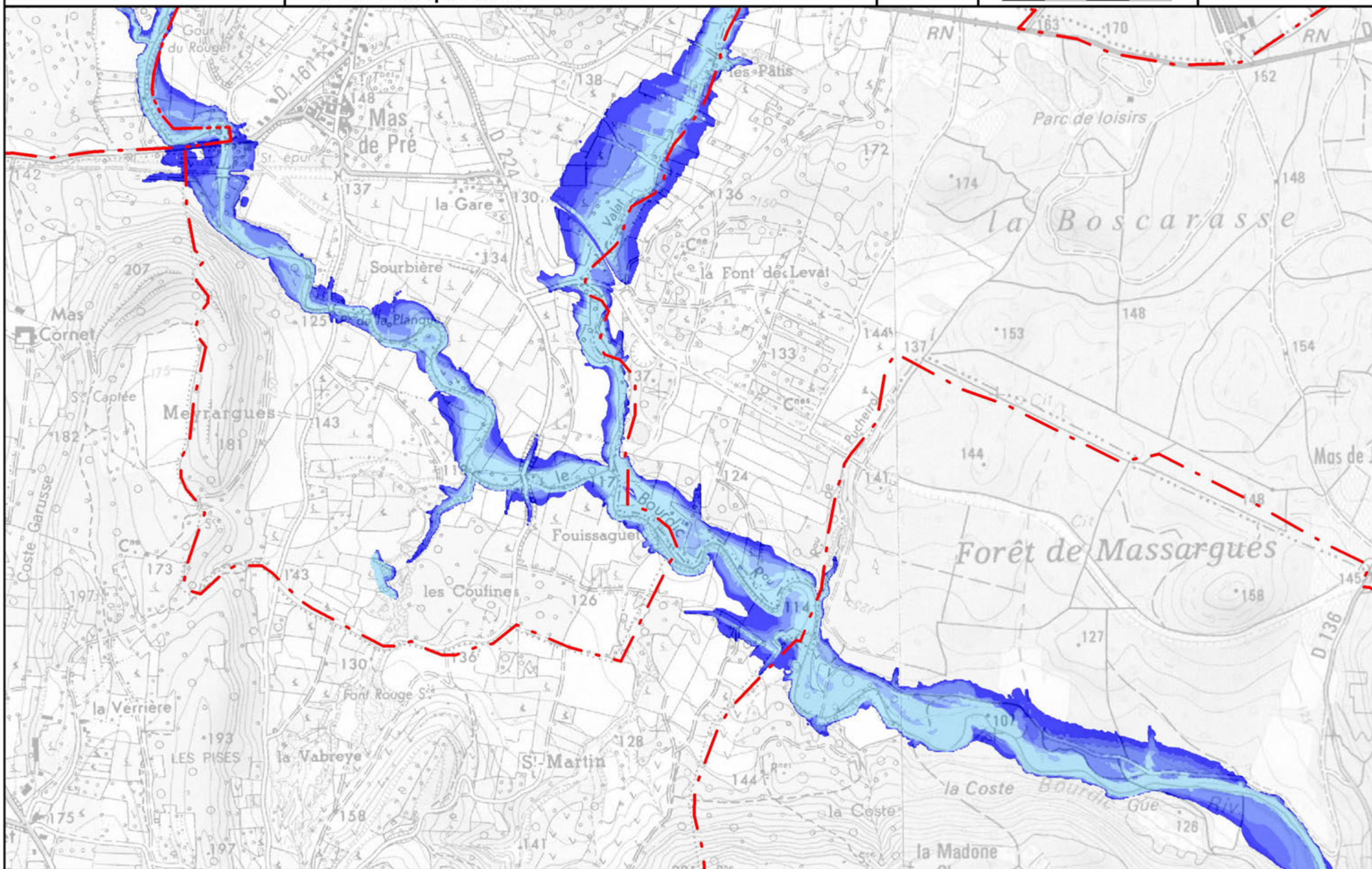


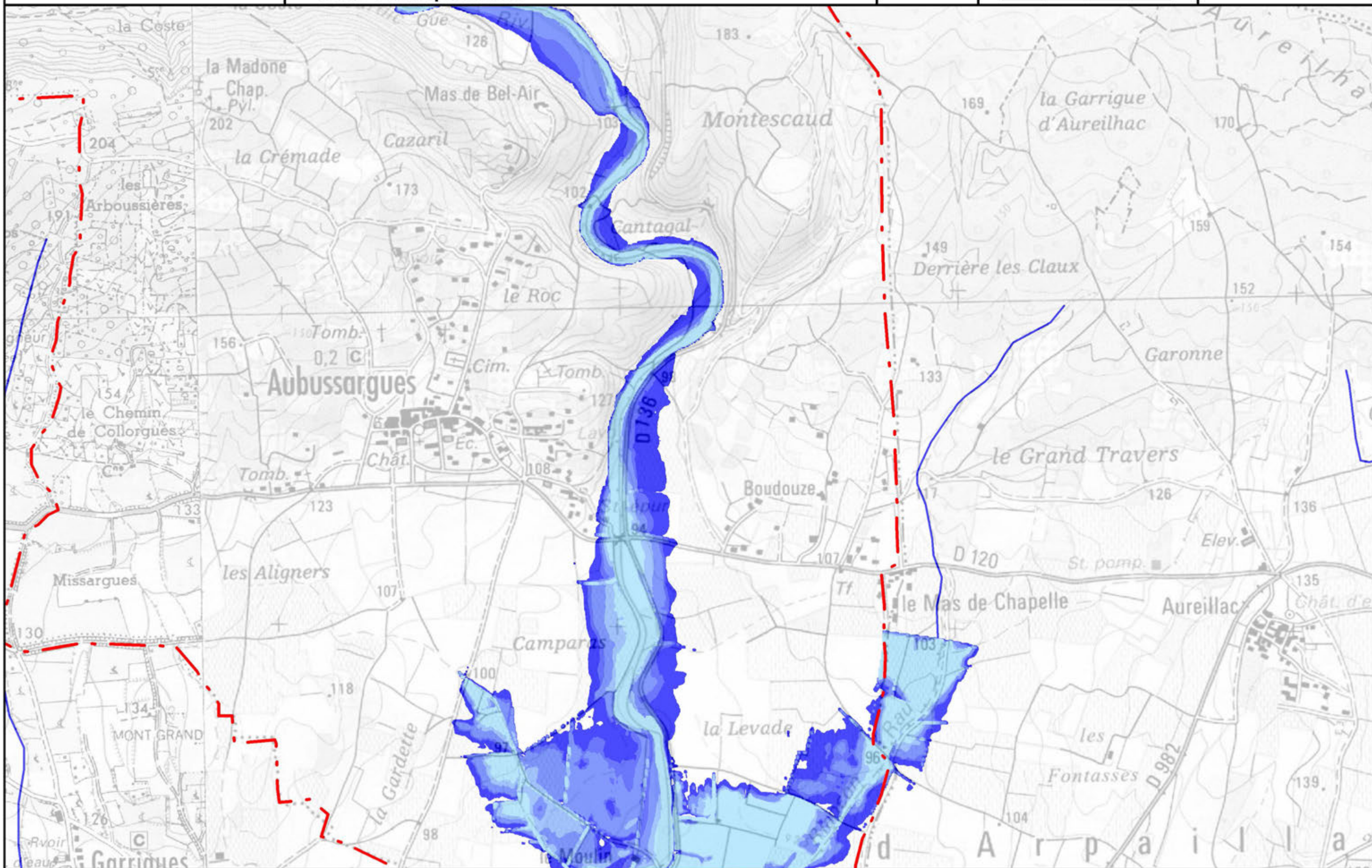


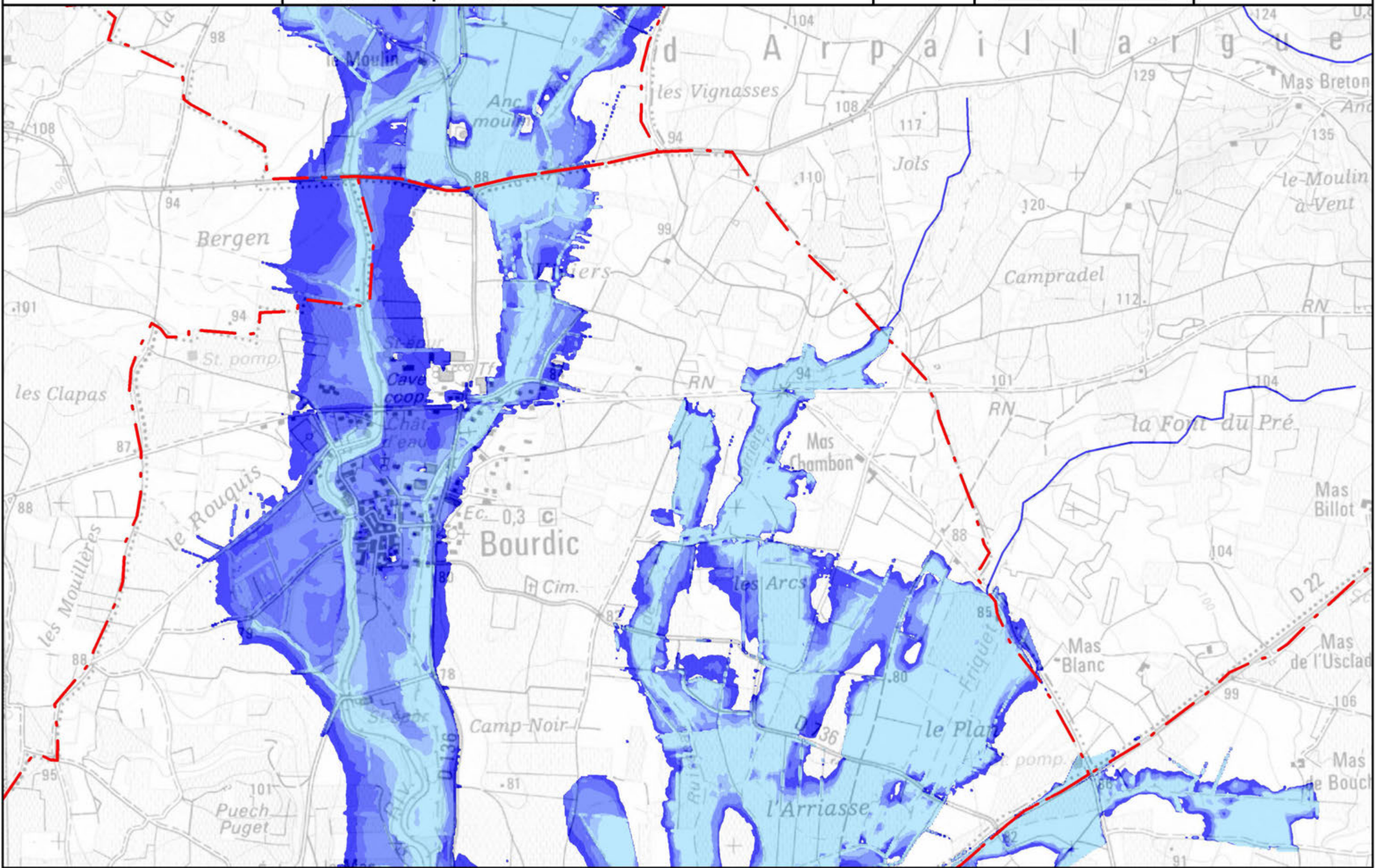


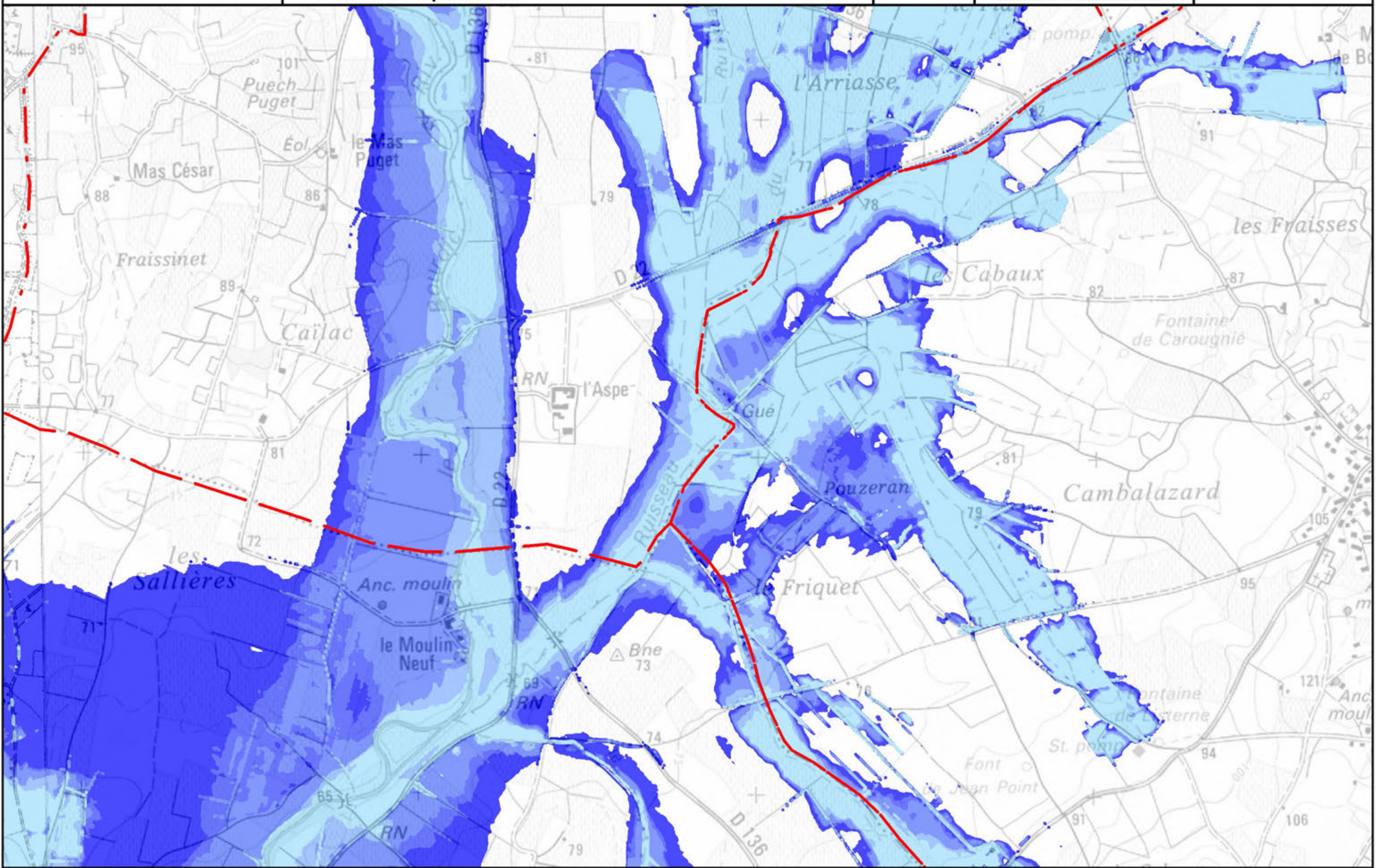


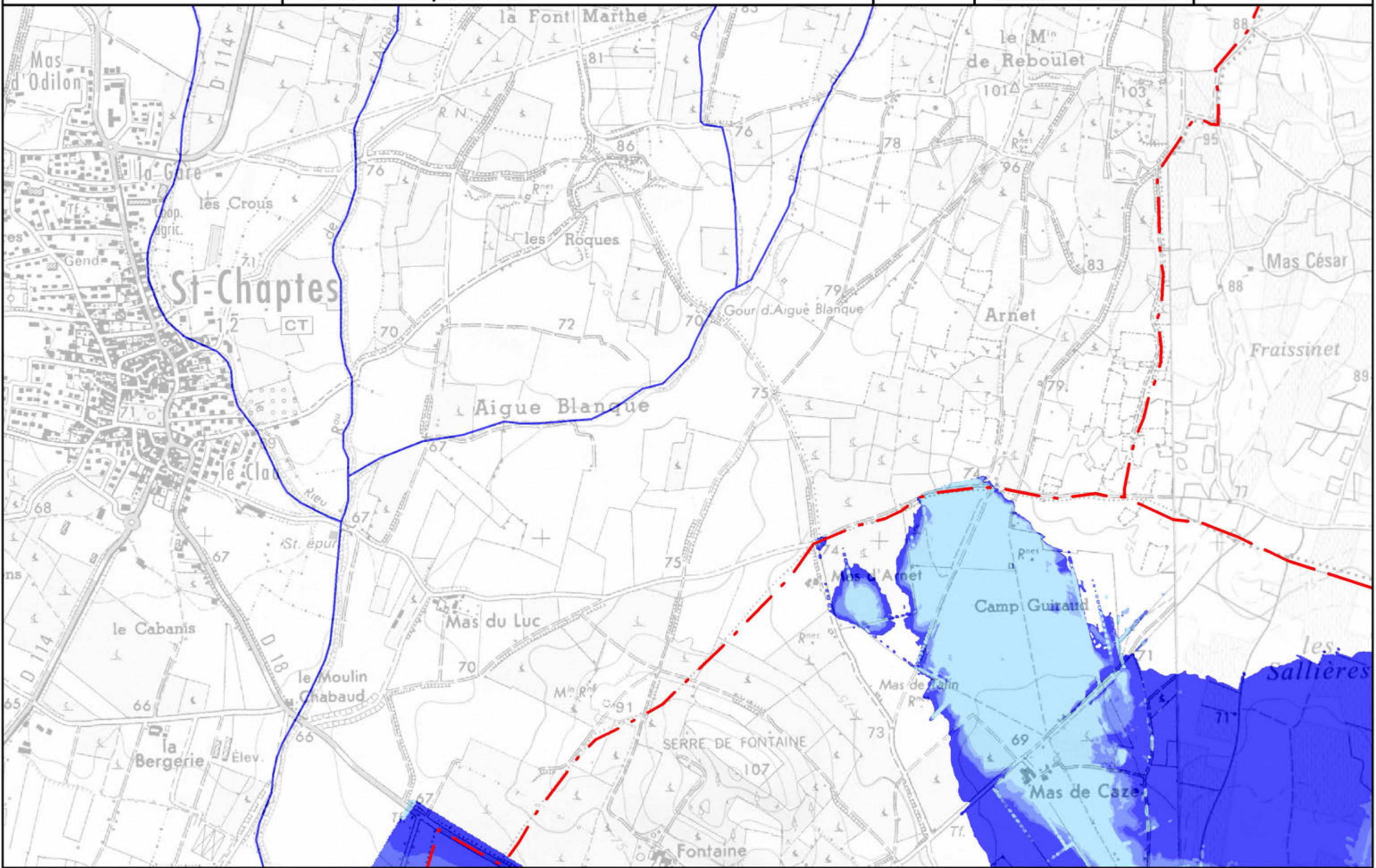


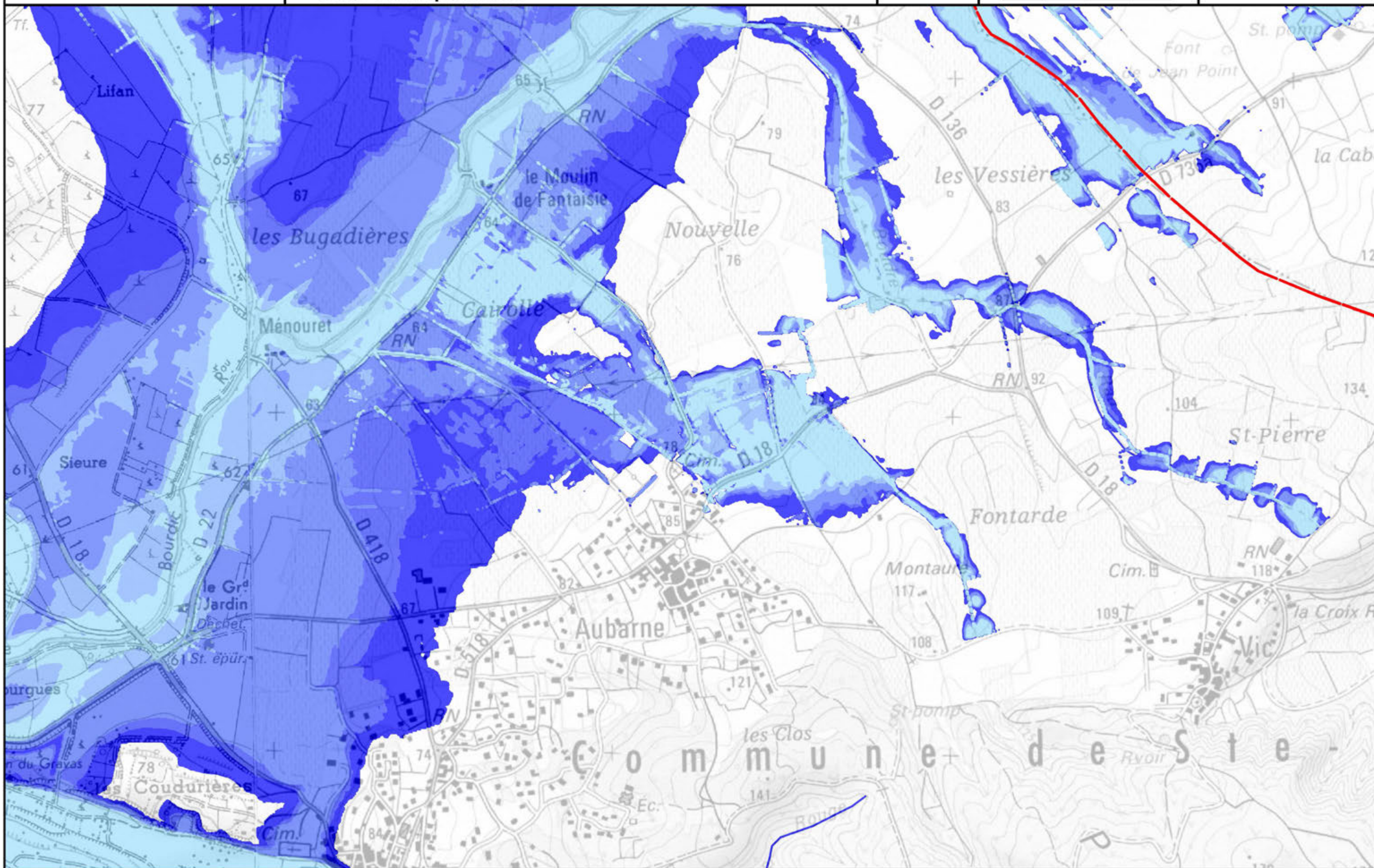
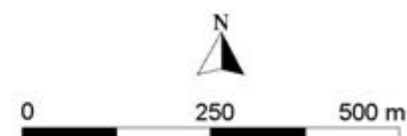


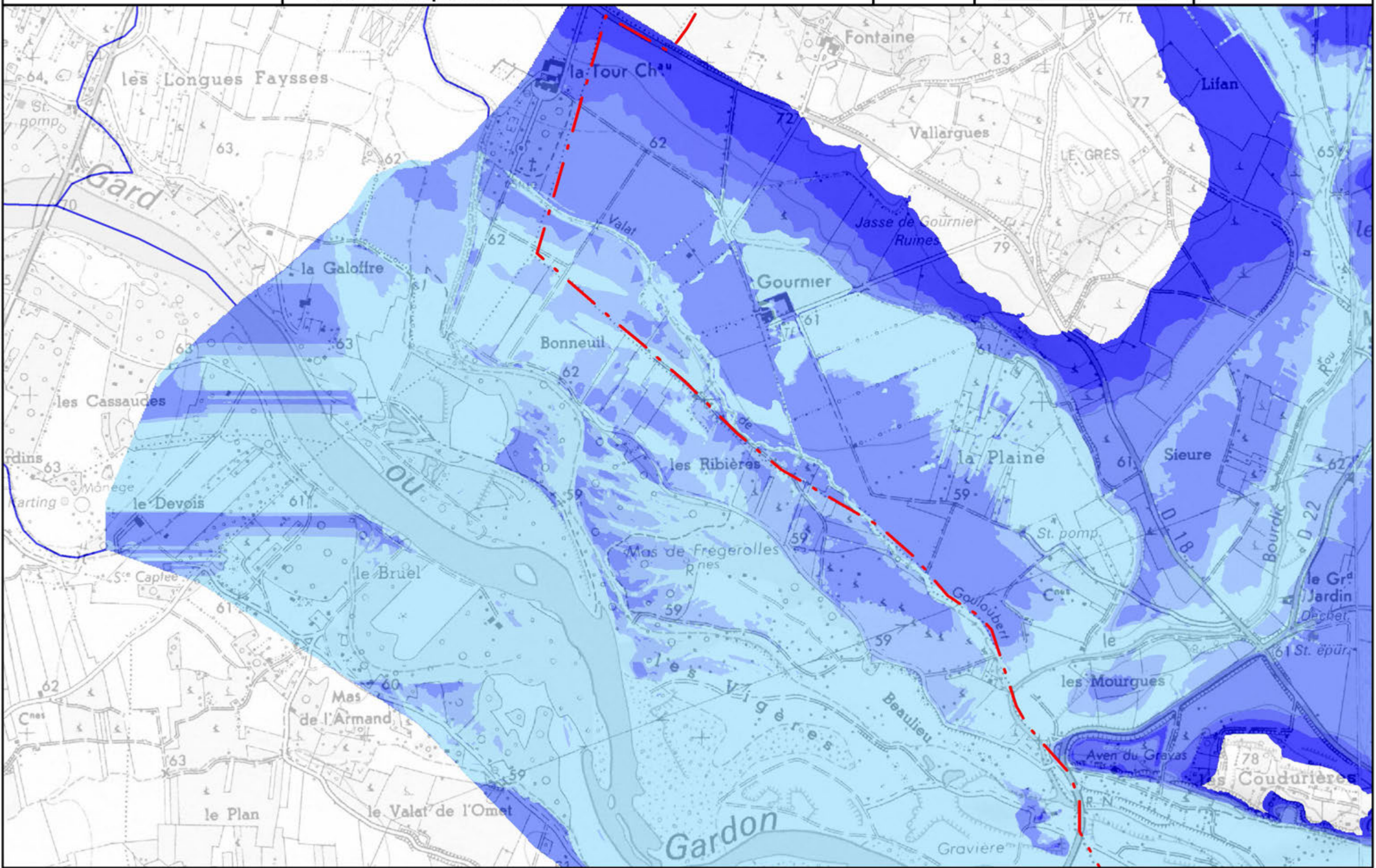


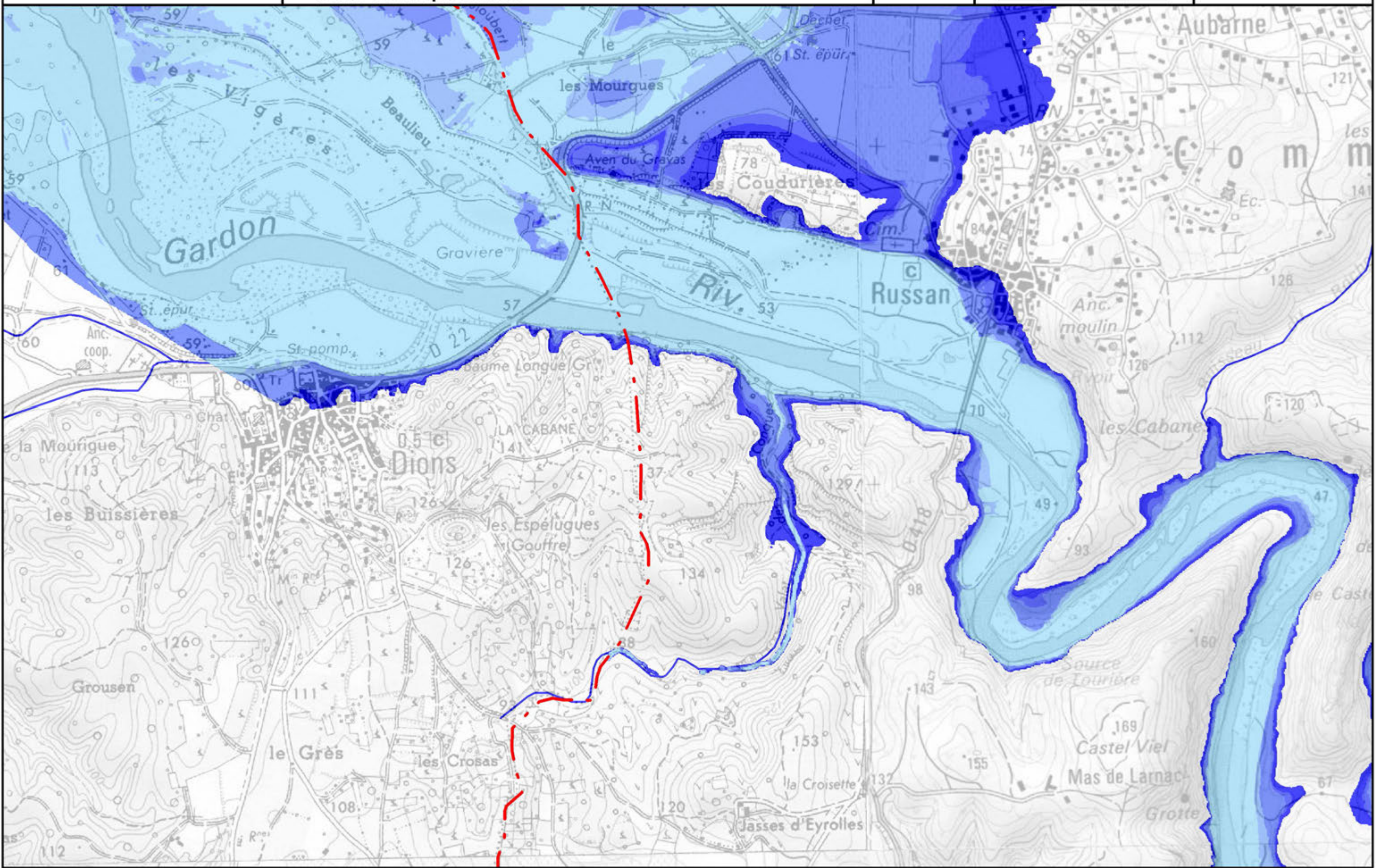


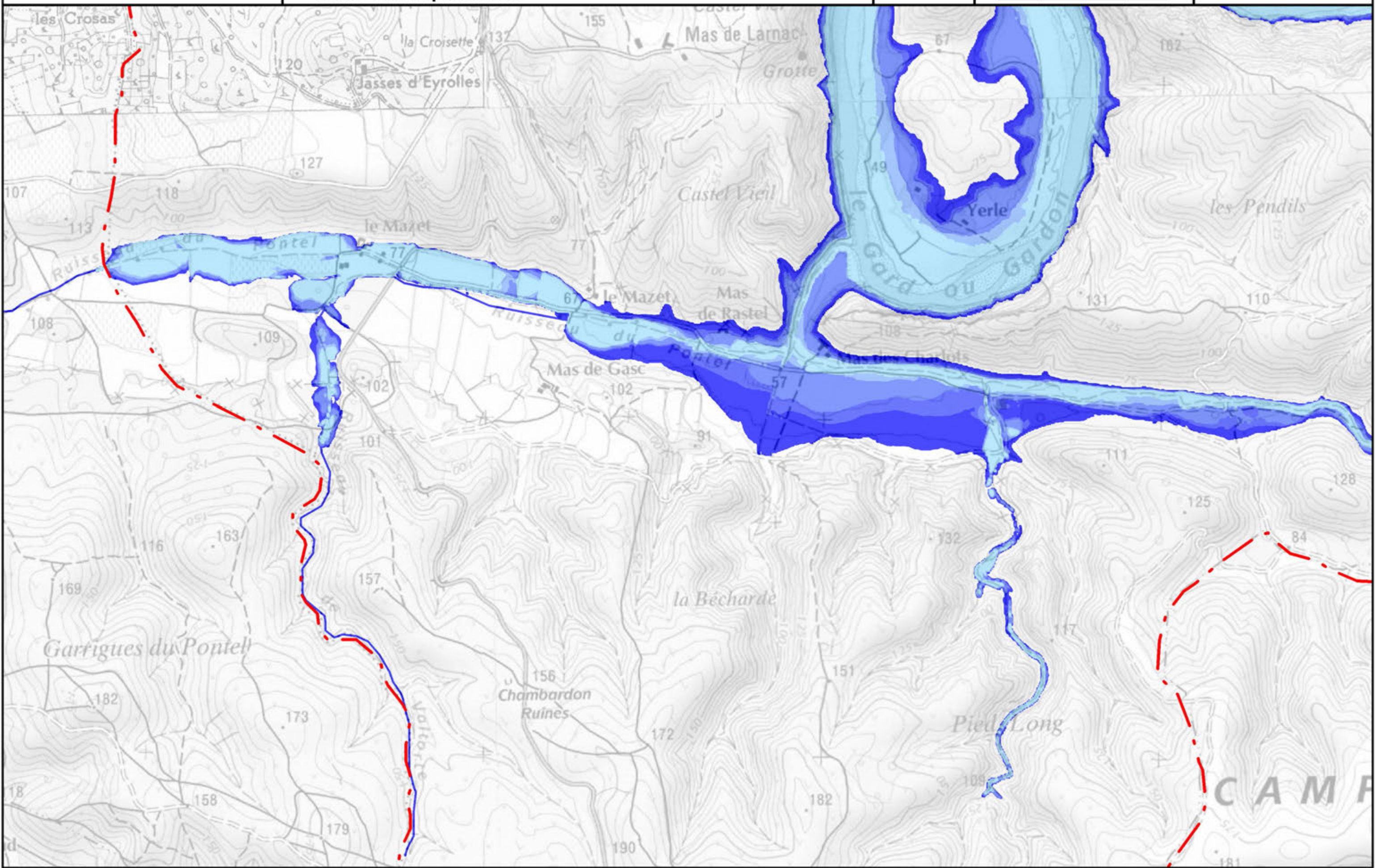


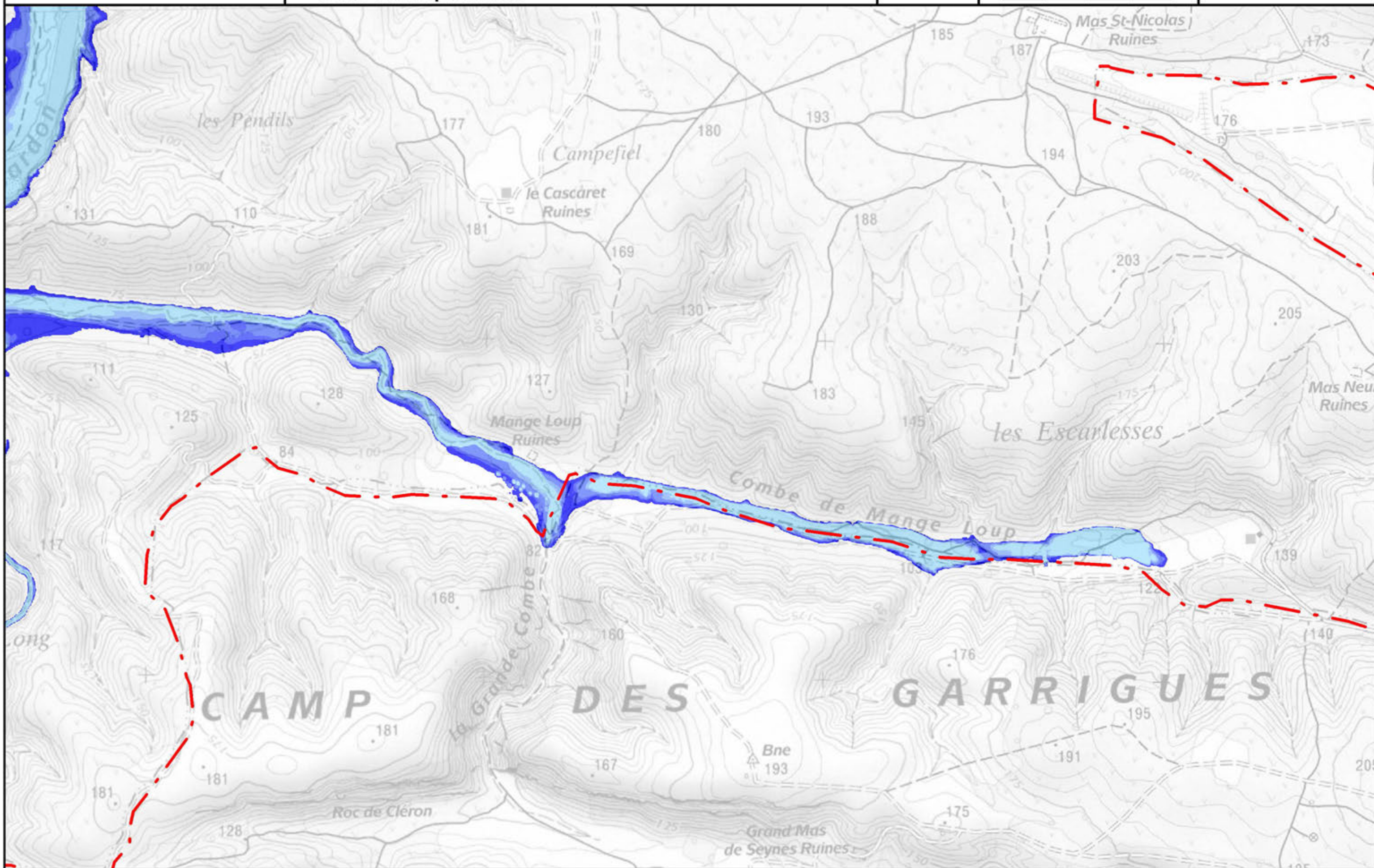
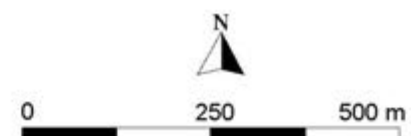


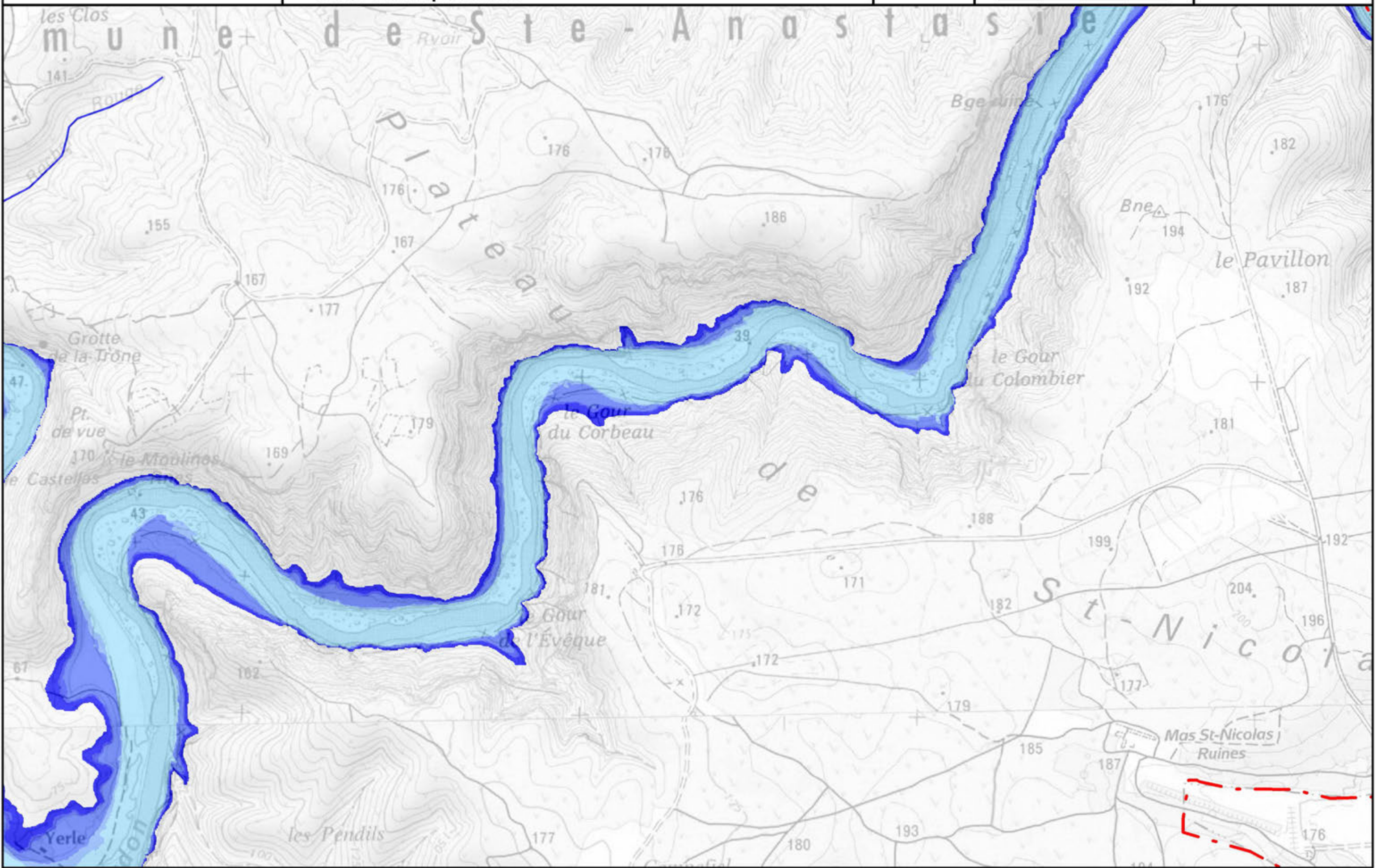


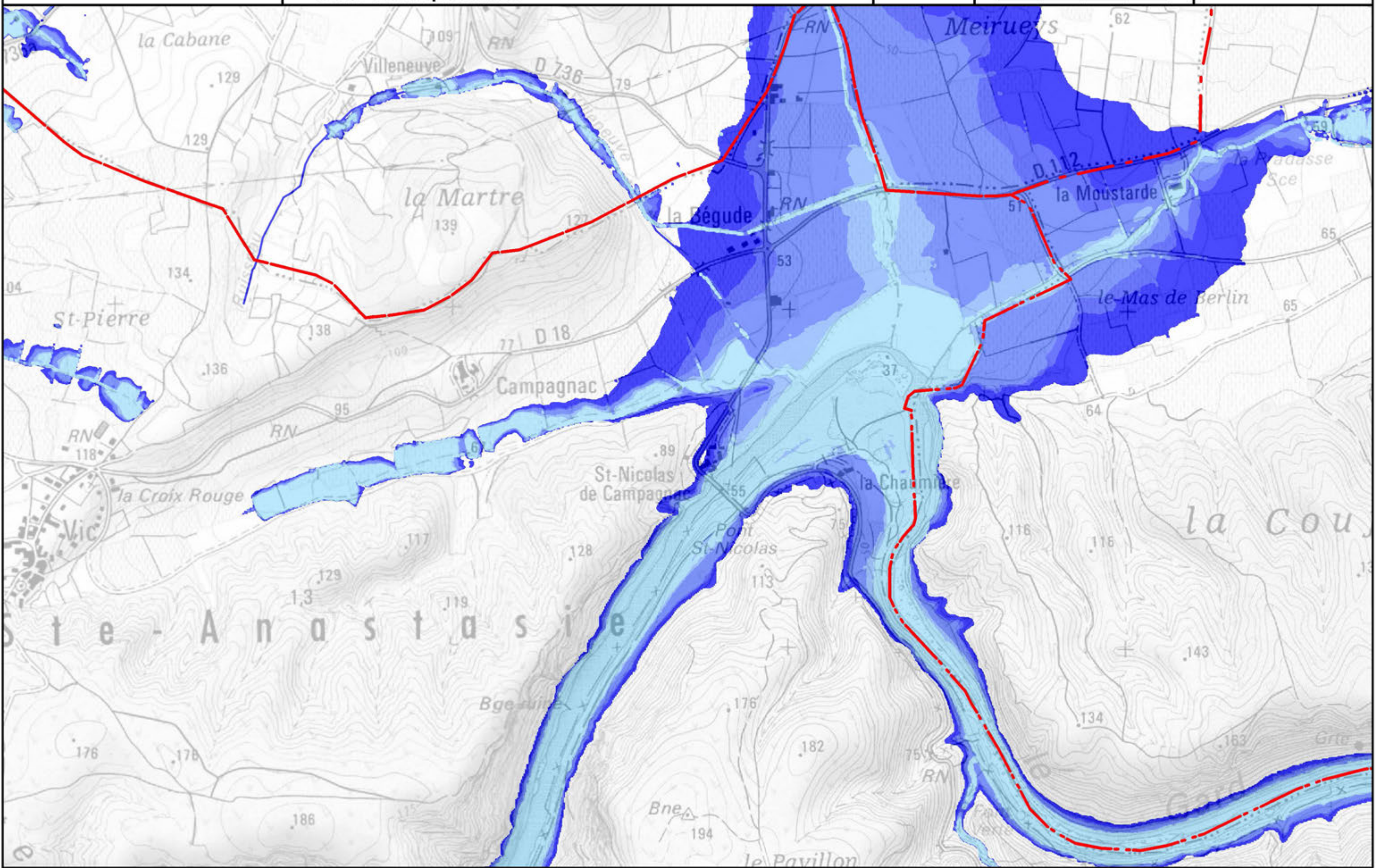














DIRECTION DÉPARTEMENTALE DES TERRITOIRES ET DE LA MER DU GARD

Plan de Prévention des Risques Inondation du Gardon aval

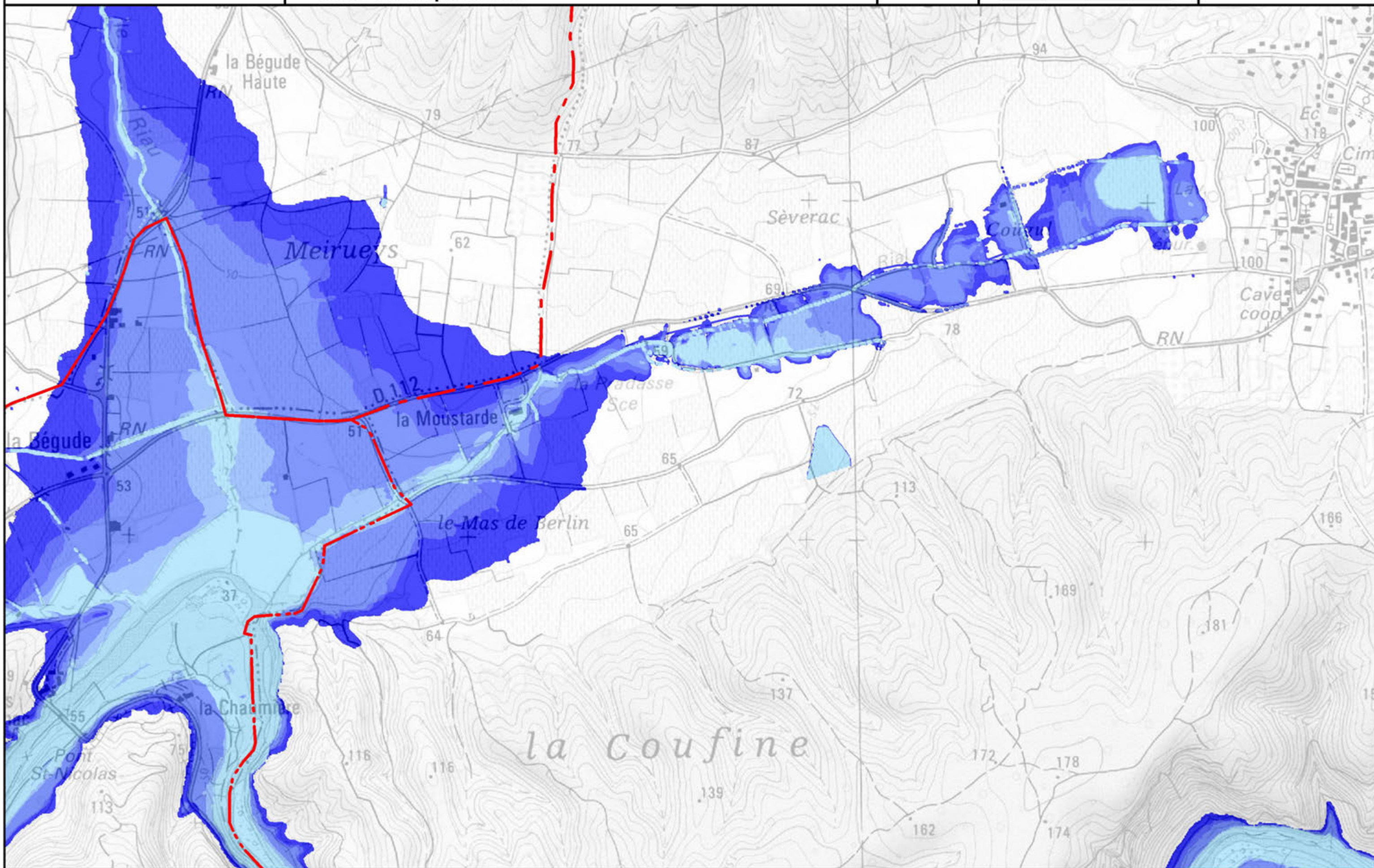
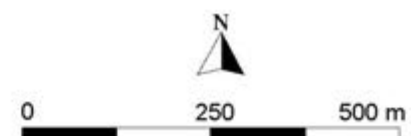
Emprise des surfaces inondables des crues d'occurrence 5 ans à exceptionnelle

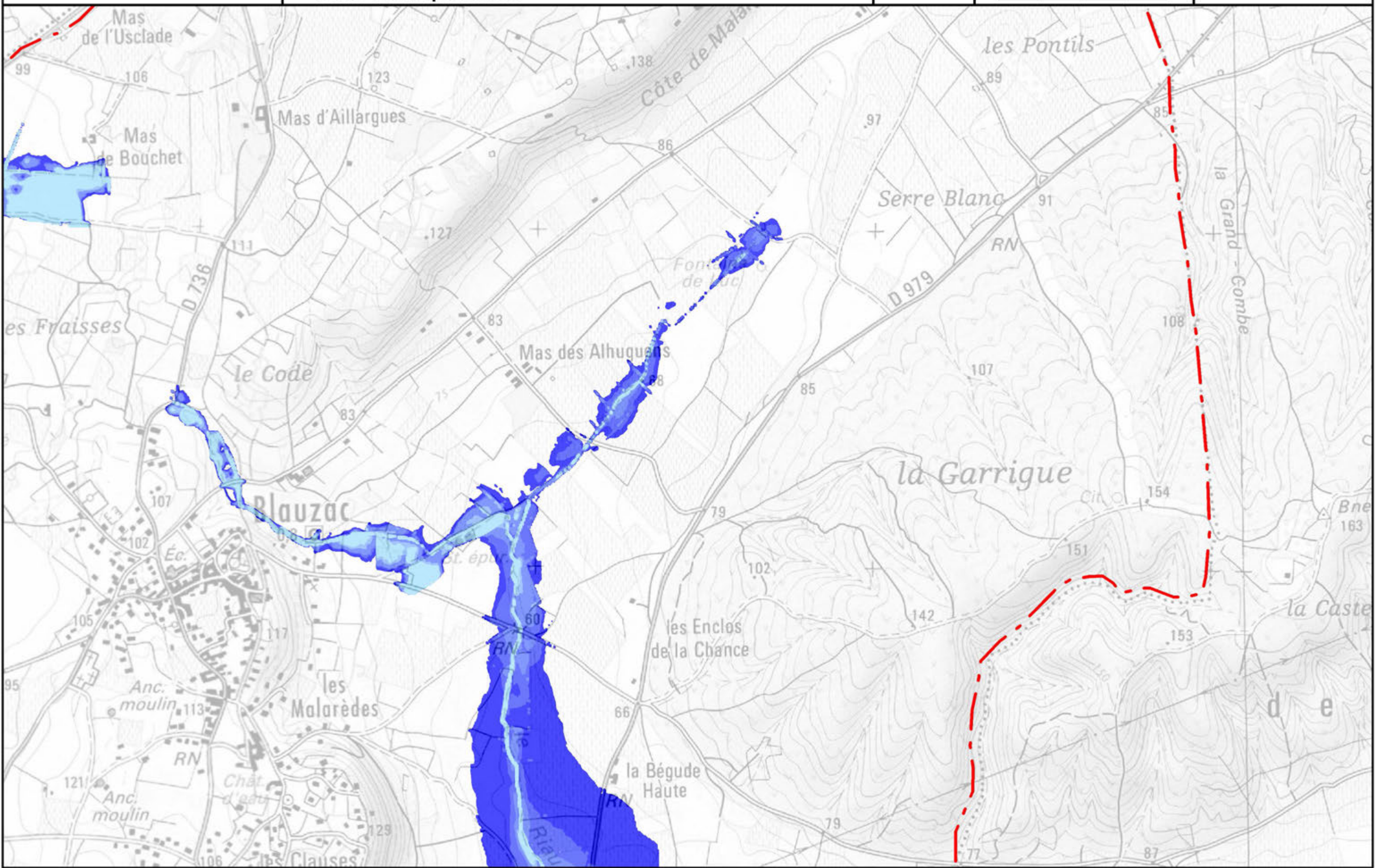
Juillet 2015

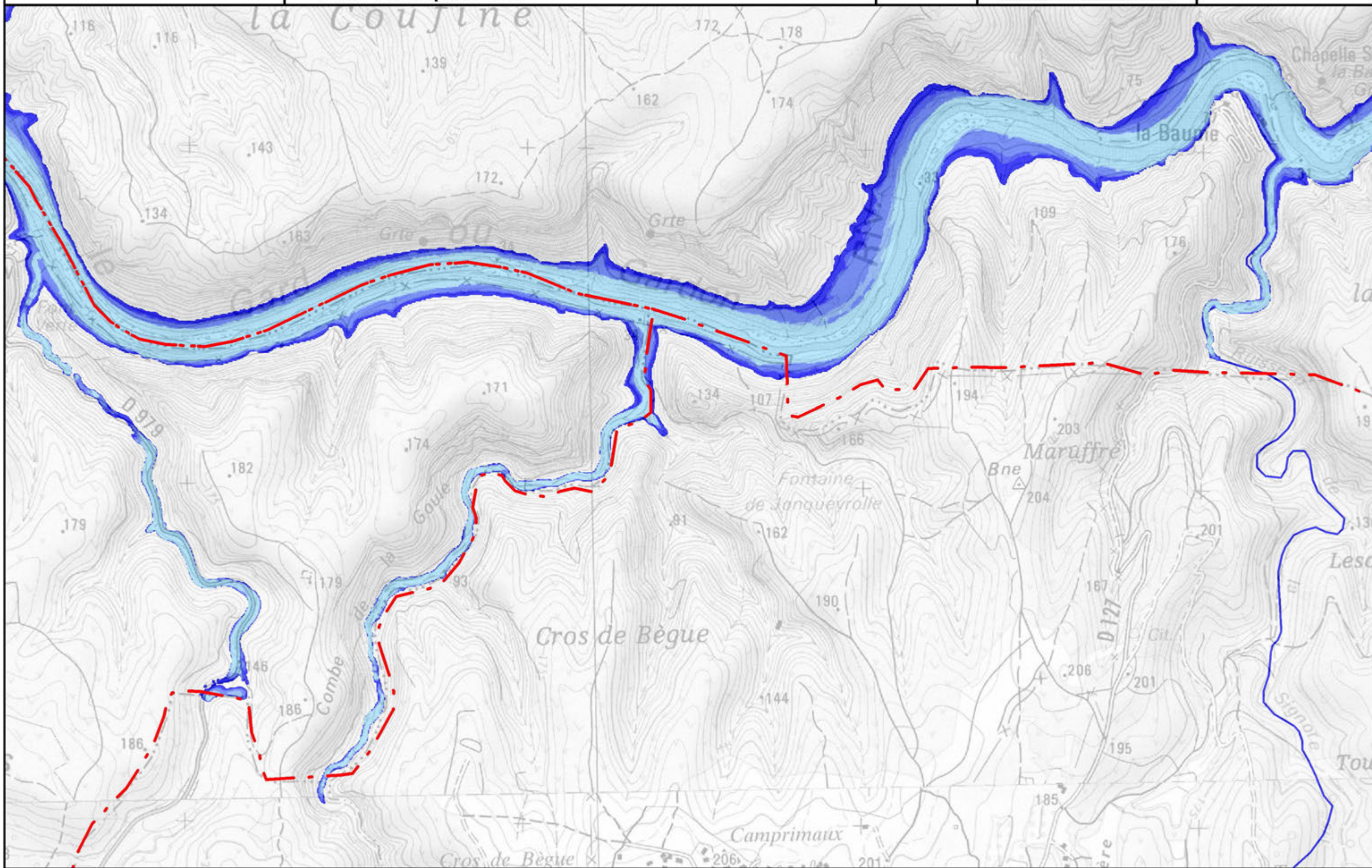
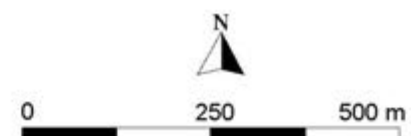
PLANCHE

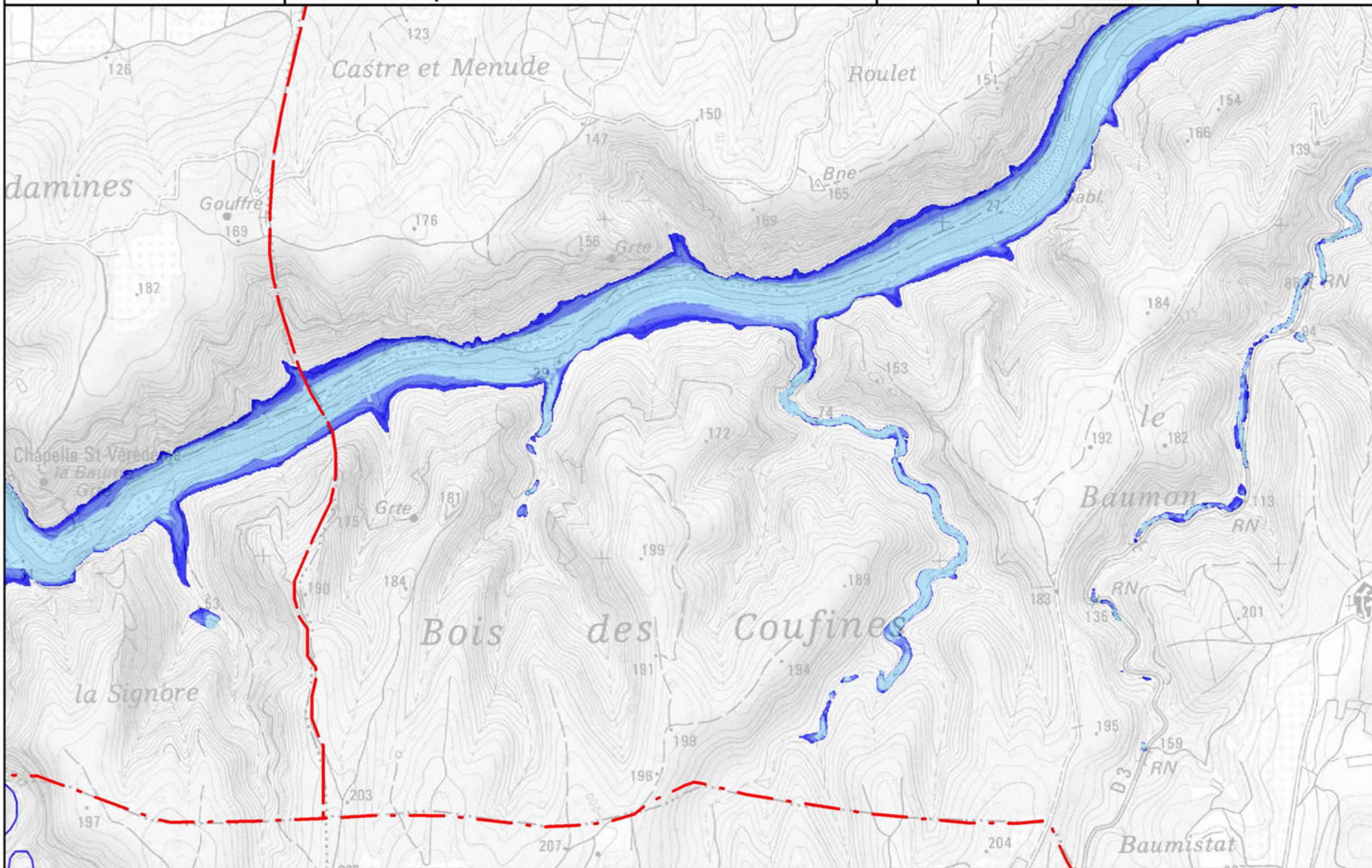
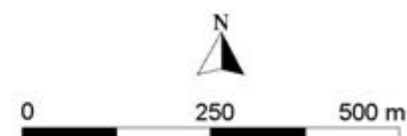
18

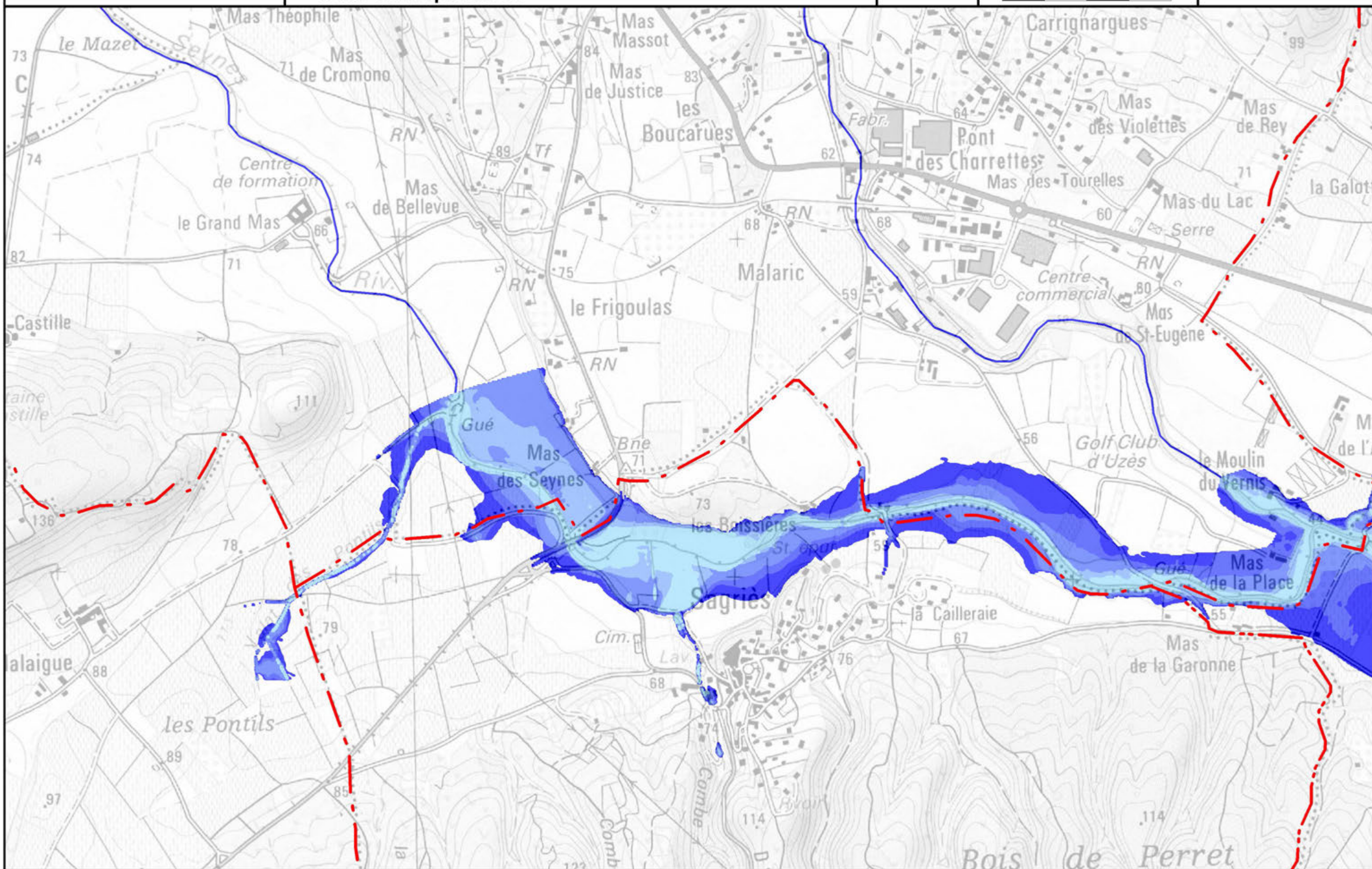
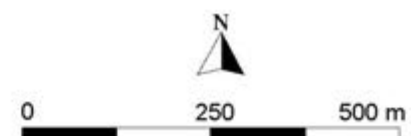
Echelle 1 : 10 000

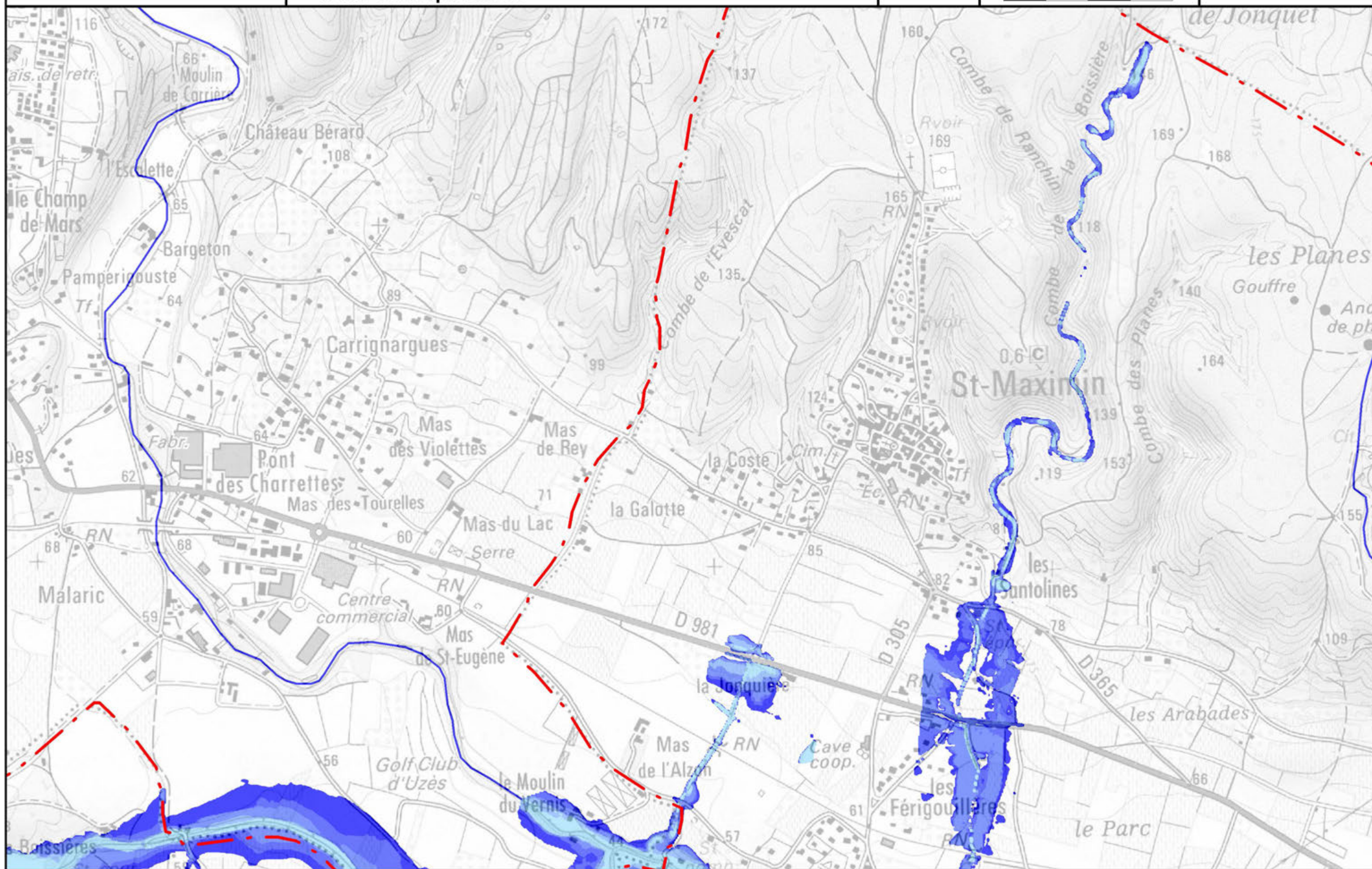


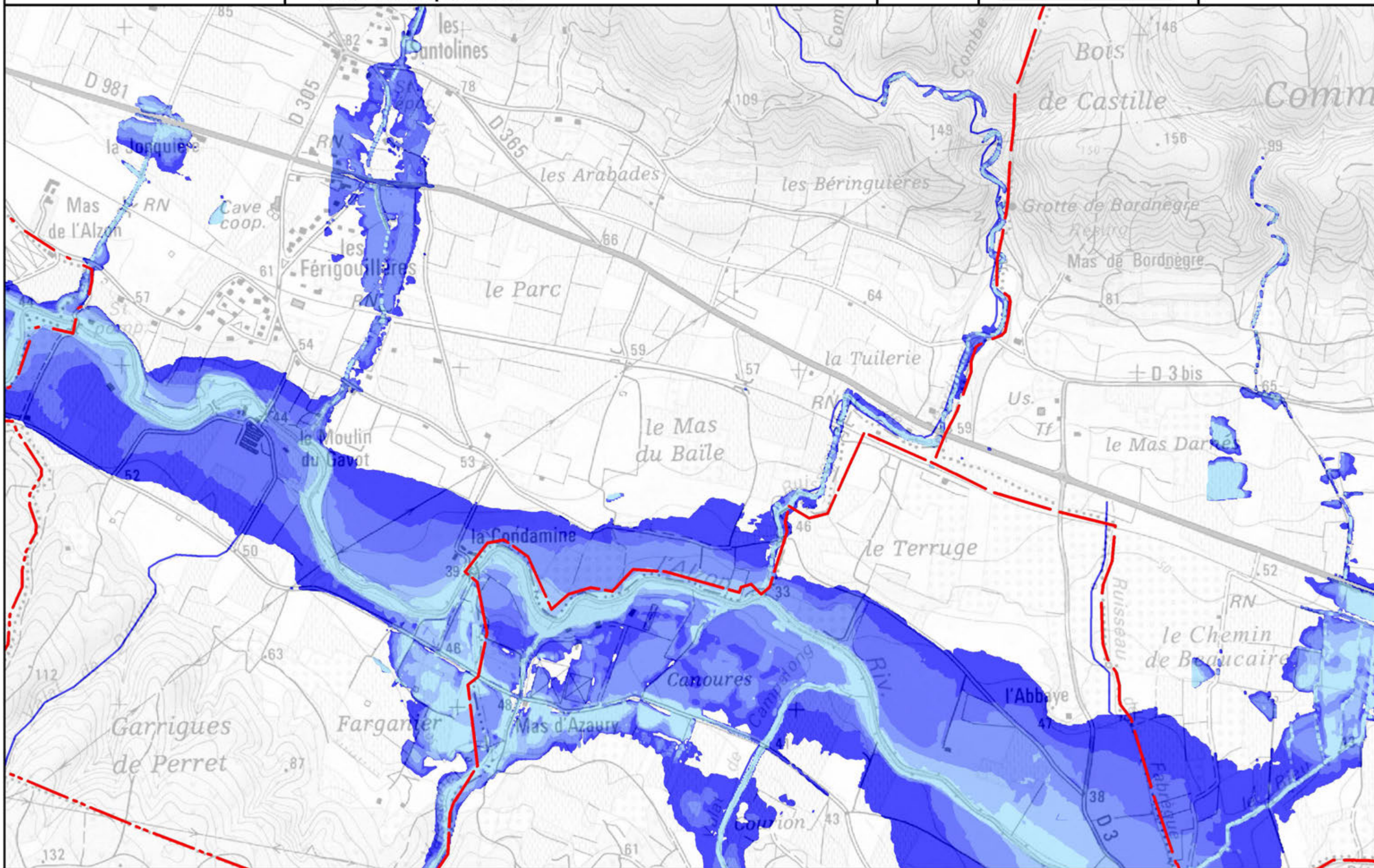
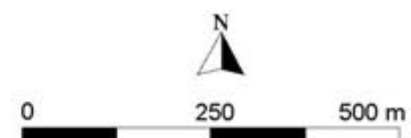


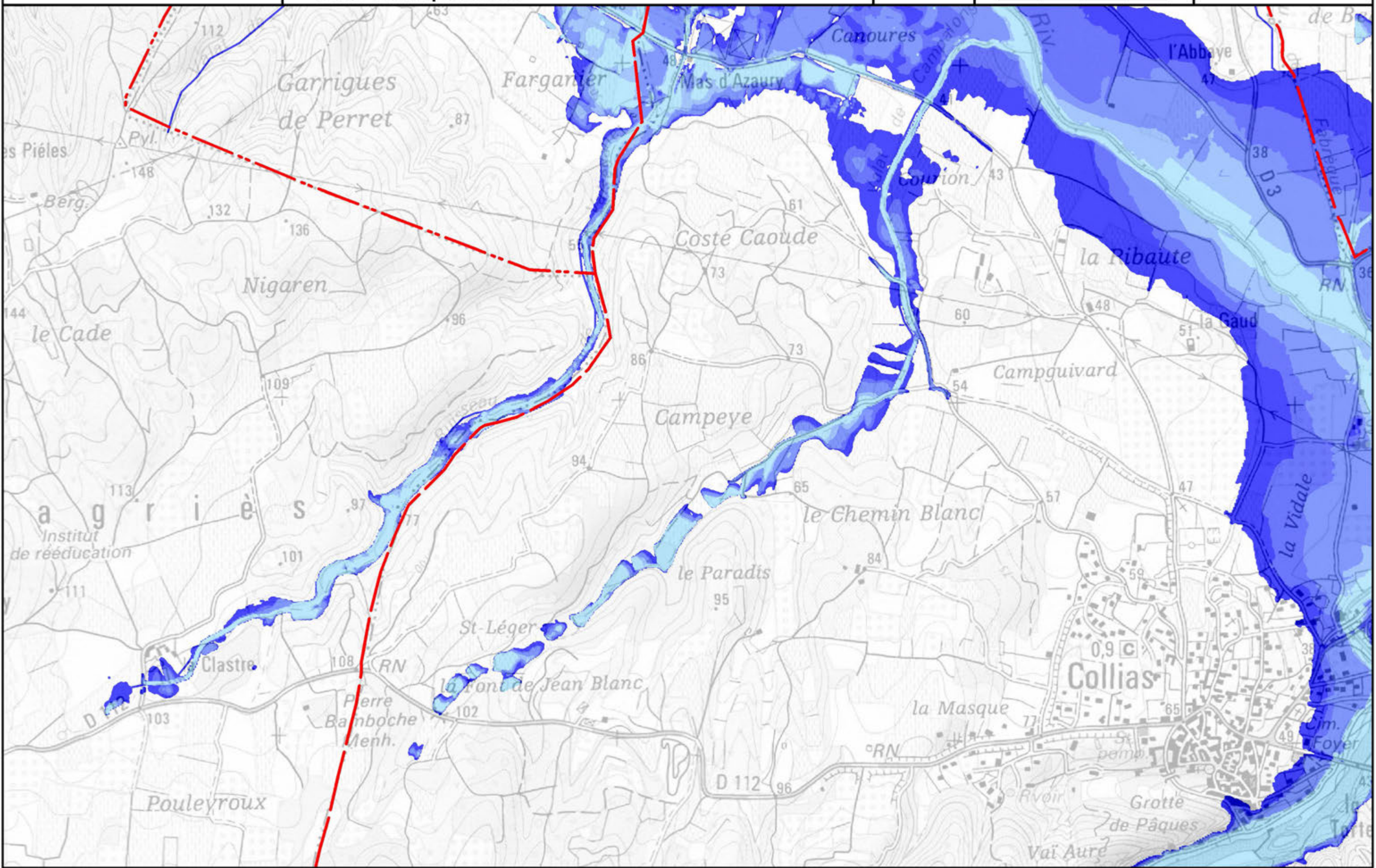


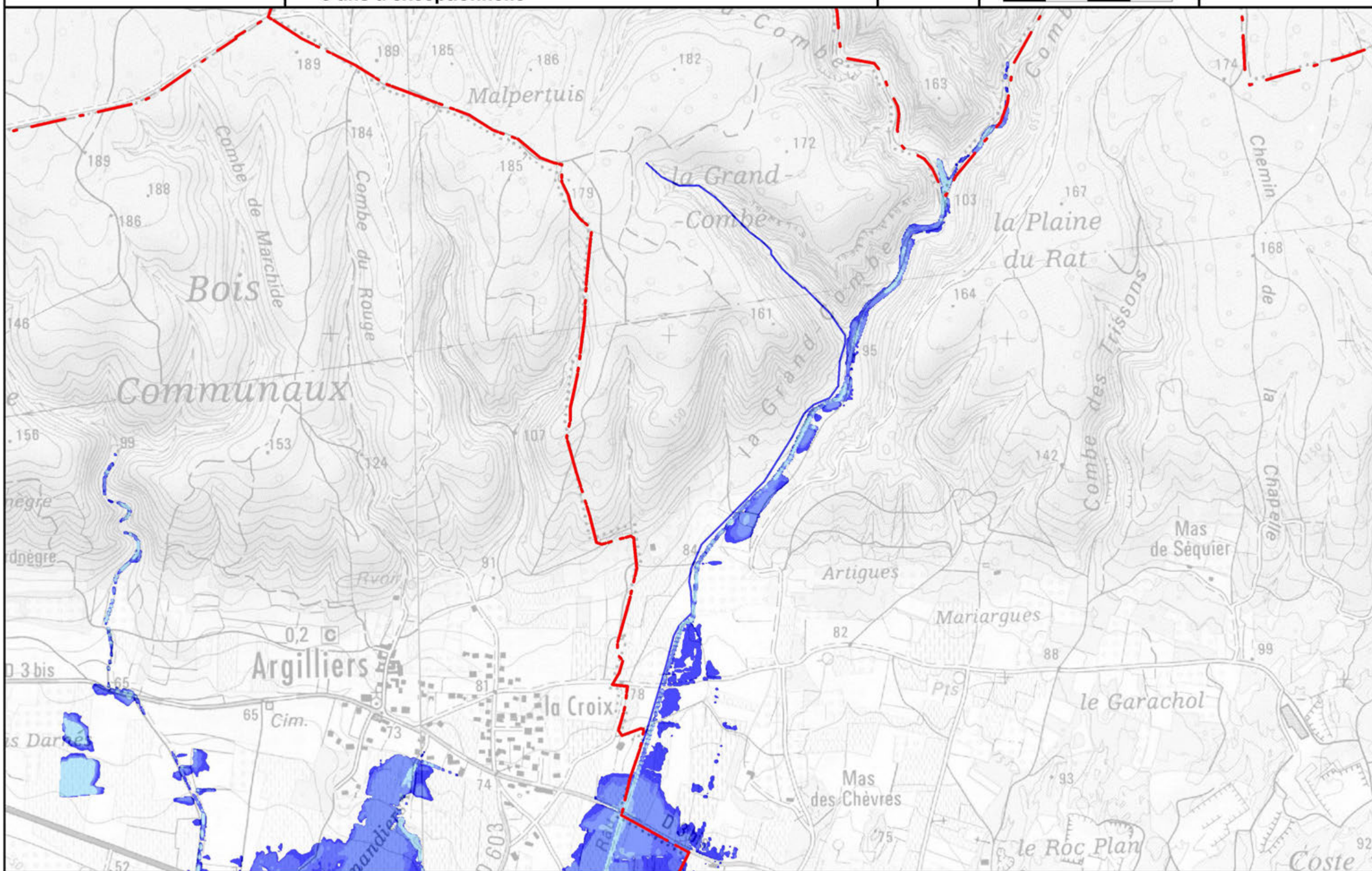


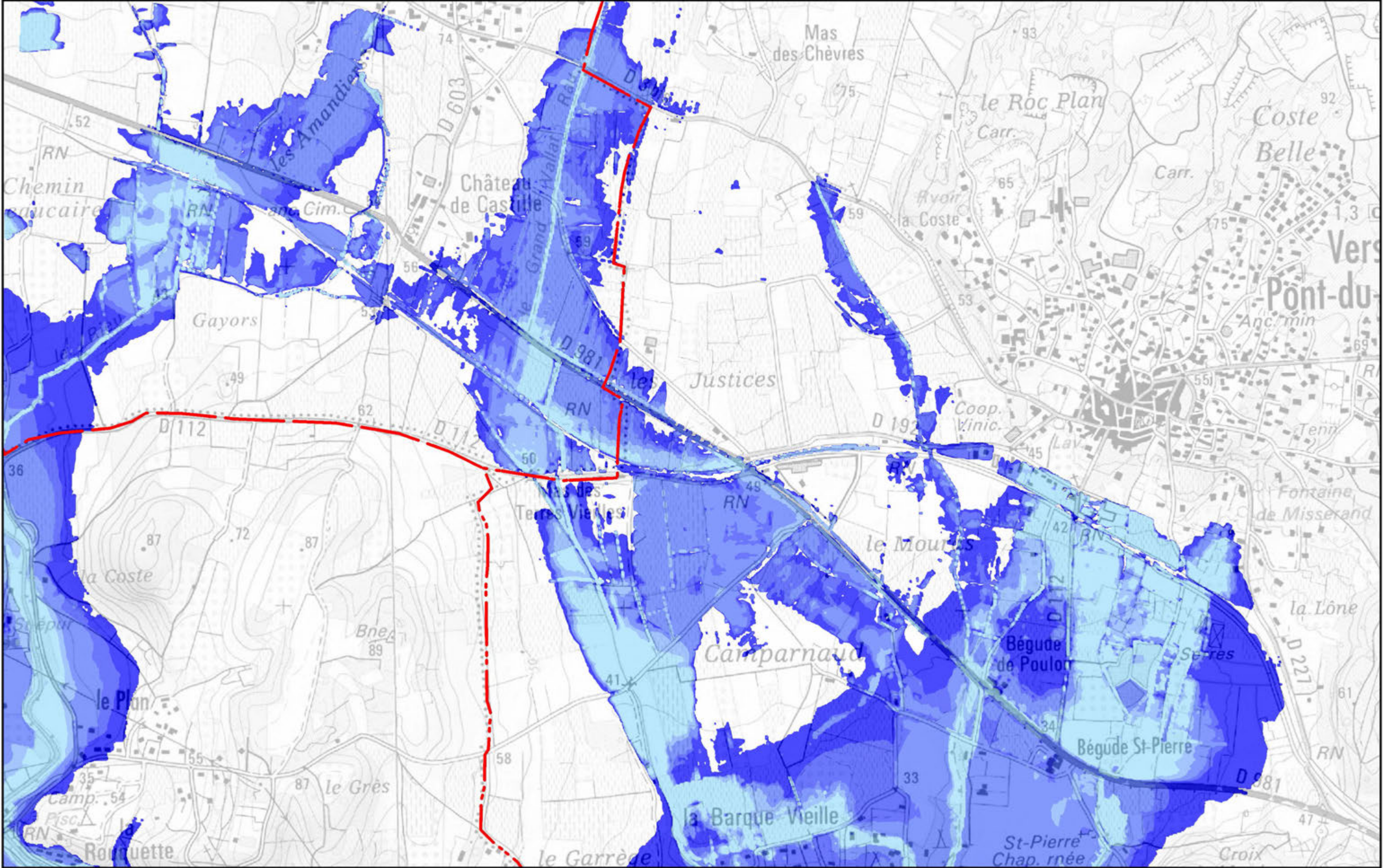


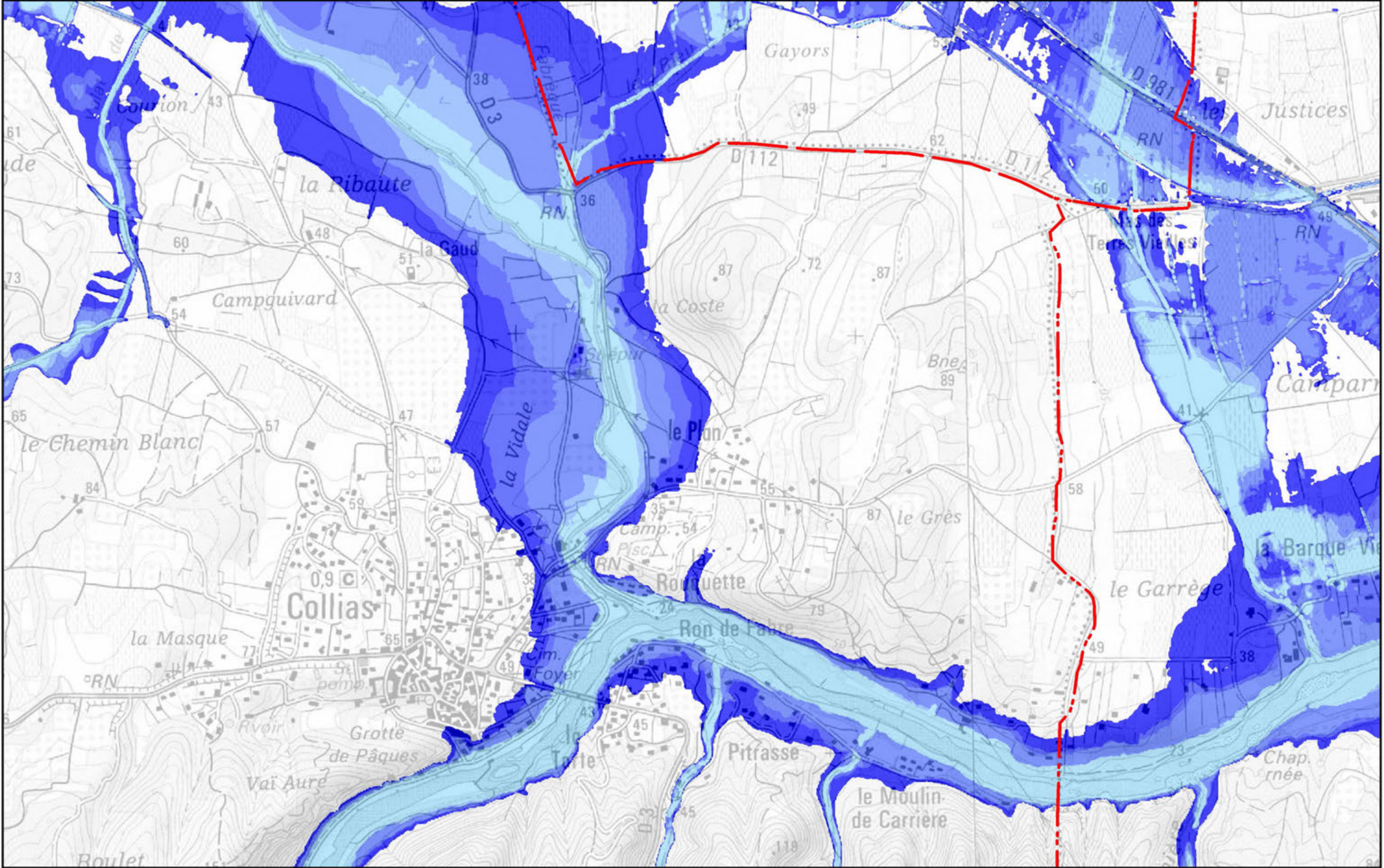


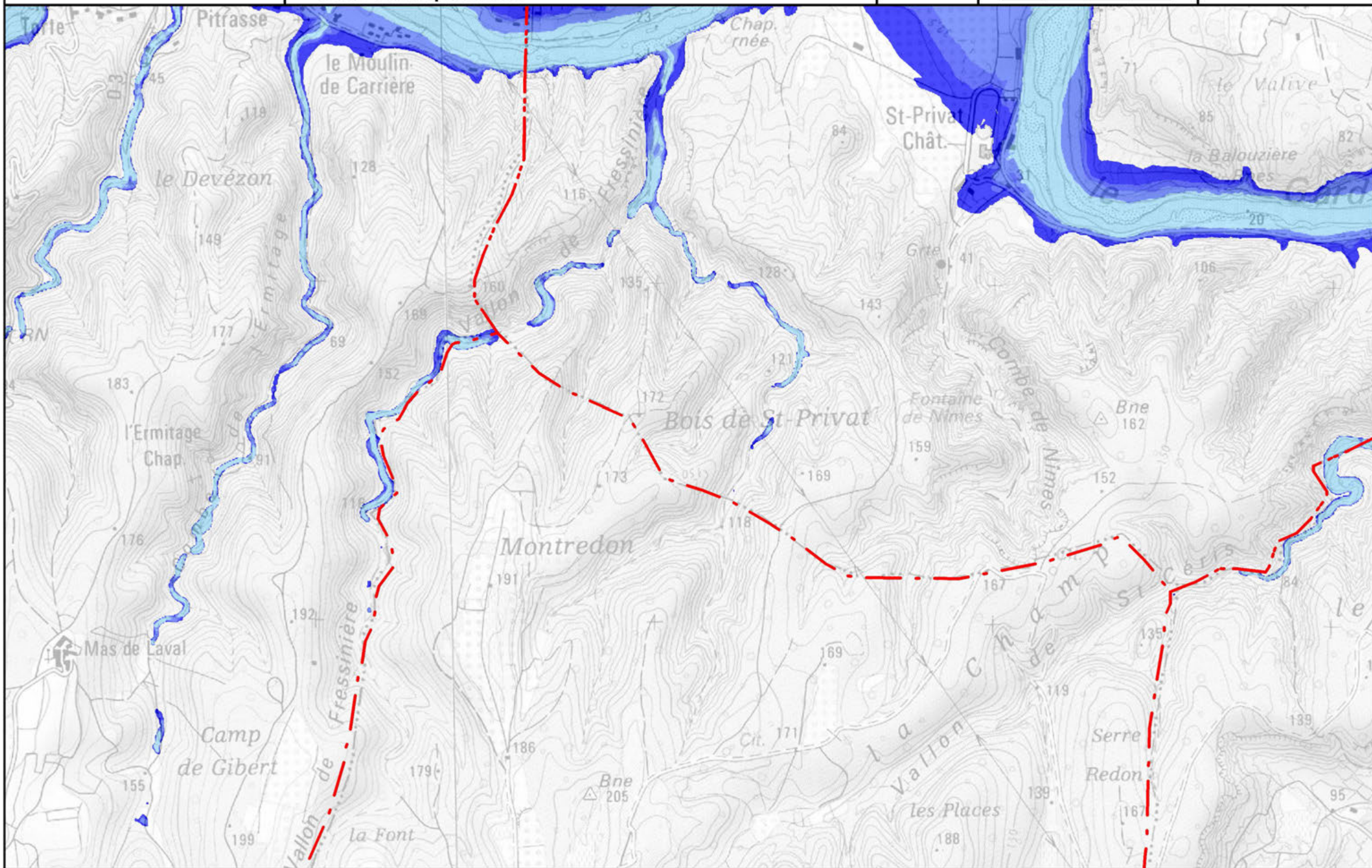
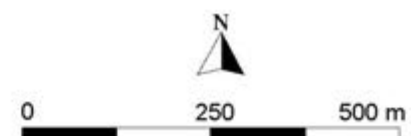














DIRECTION DÉPARTEMENTALE DES
TERRITOIRES ET DE LA MER DU GARD

Plan de Prévention des Risques Inondation du Gardon aval

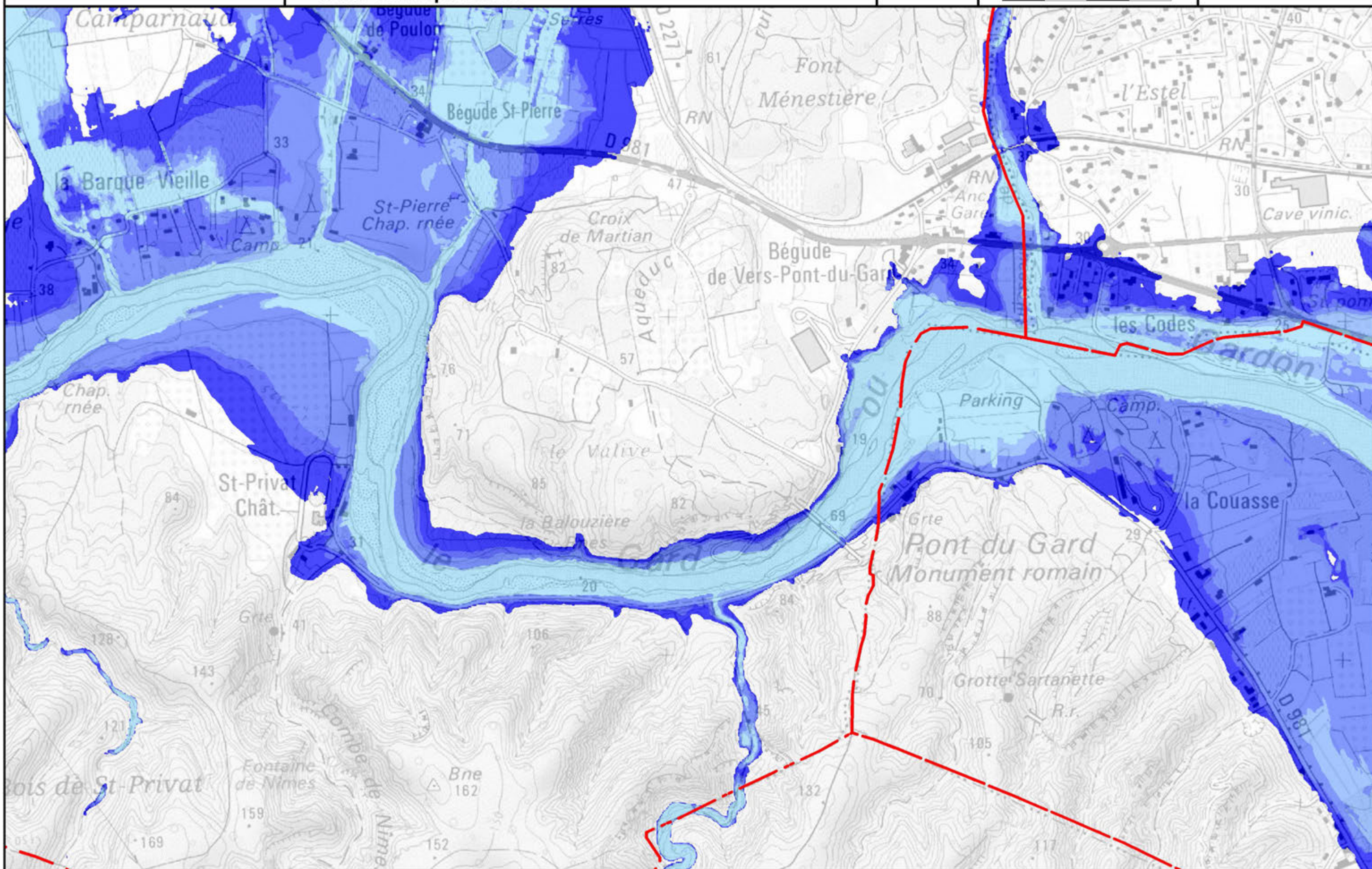
Emprise des surfaces inondables des crues d'occurrence 5 ans à exceptionnelle

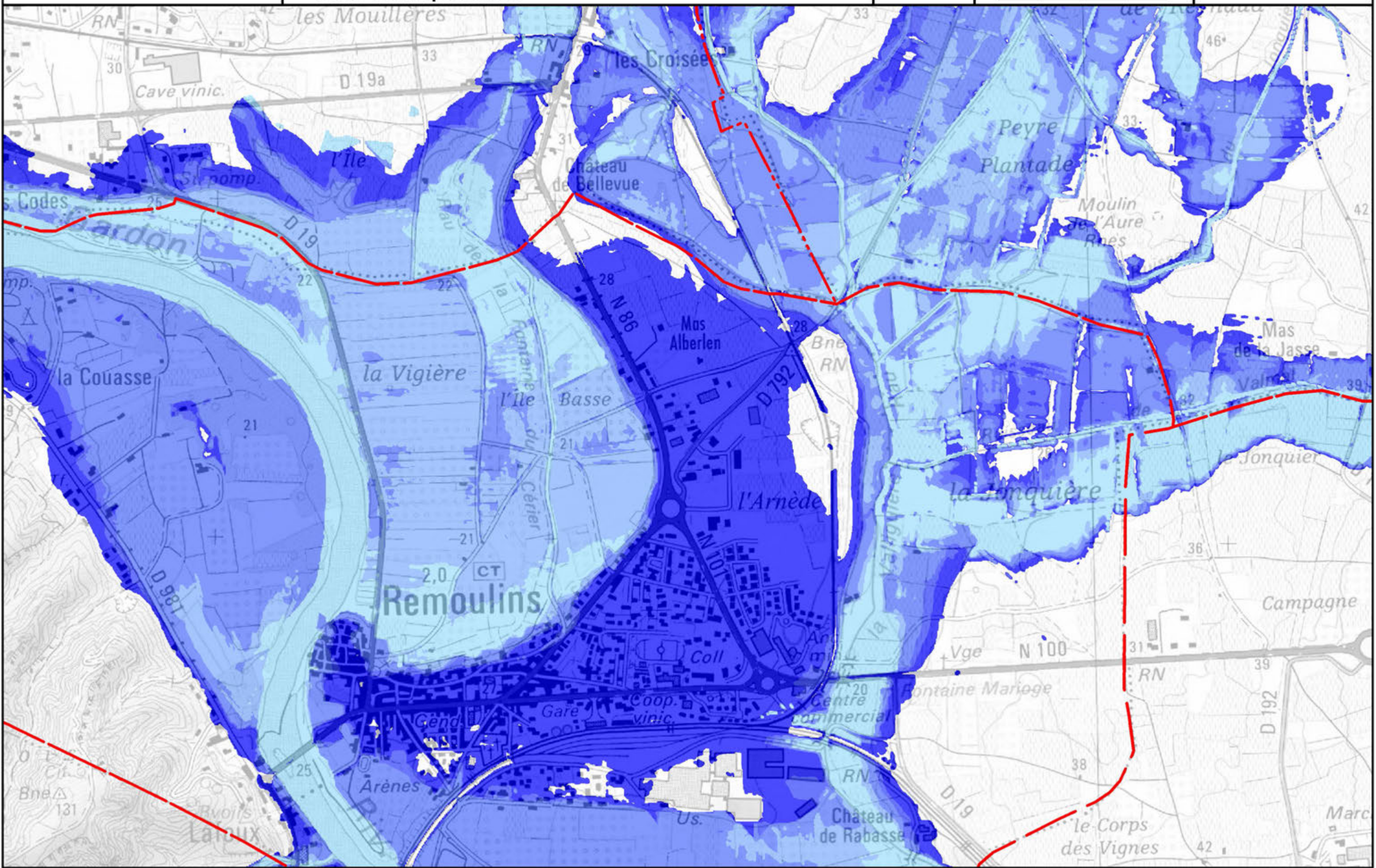
Juillet 2015

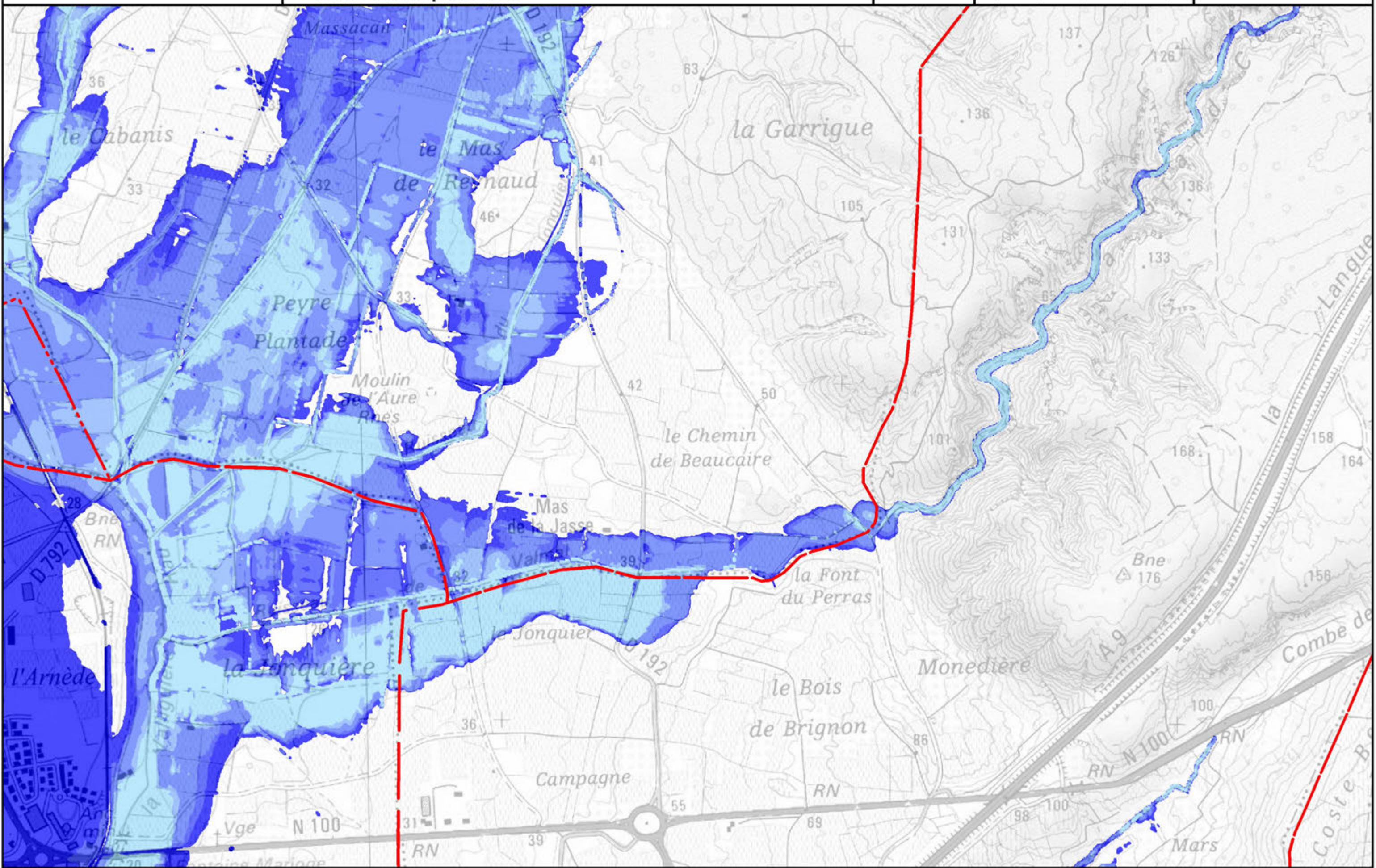
PLANCHE

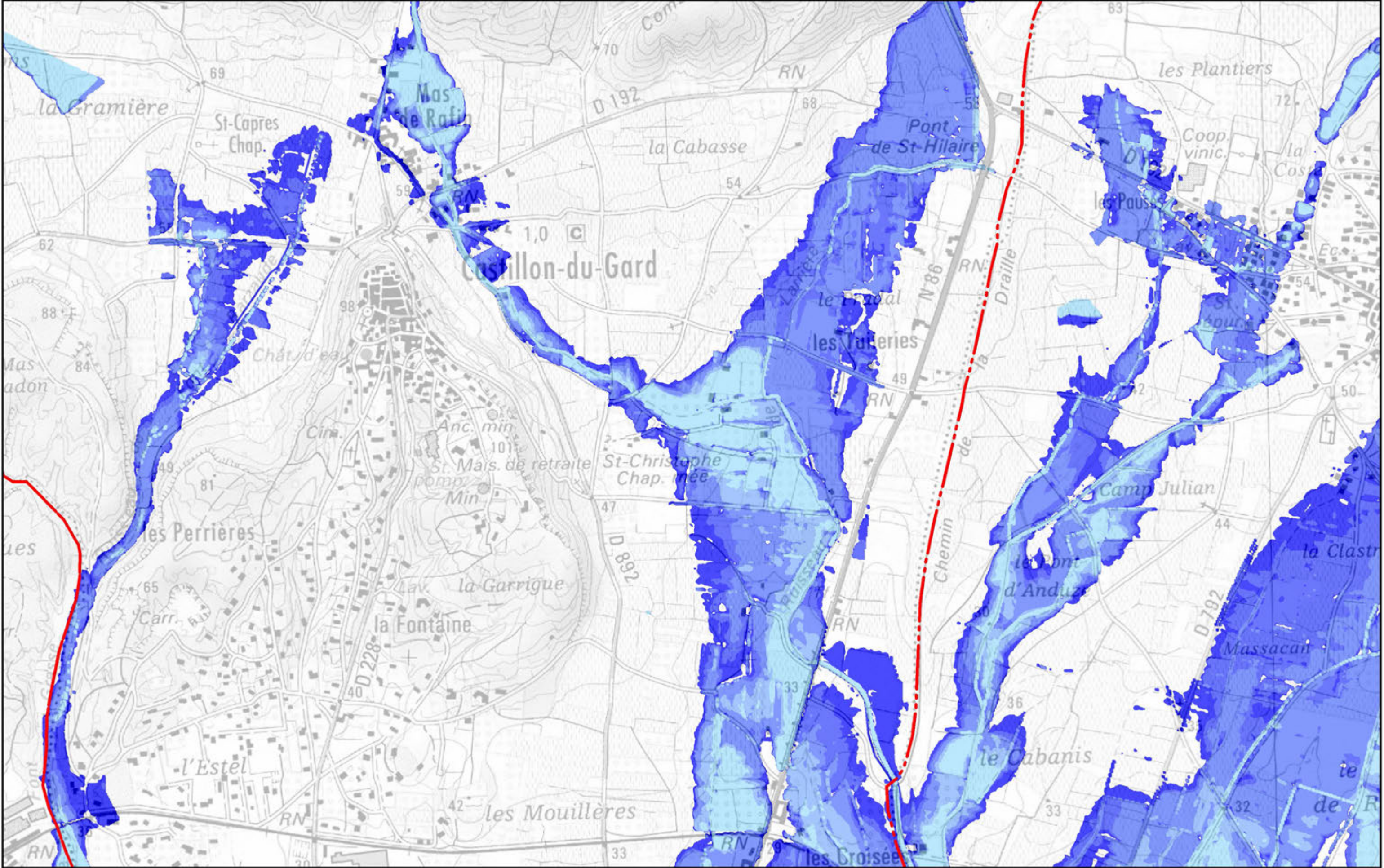
30

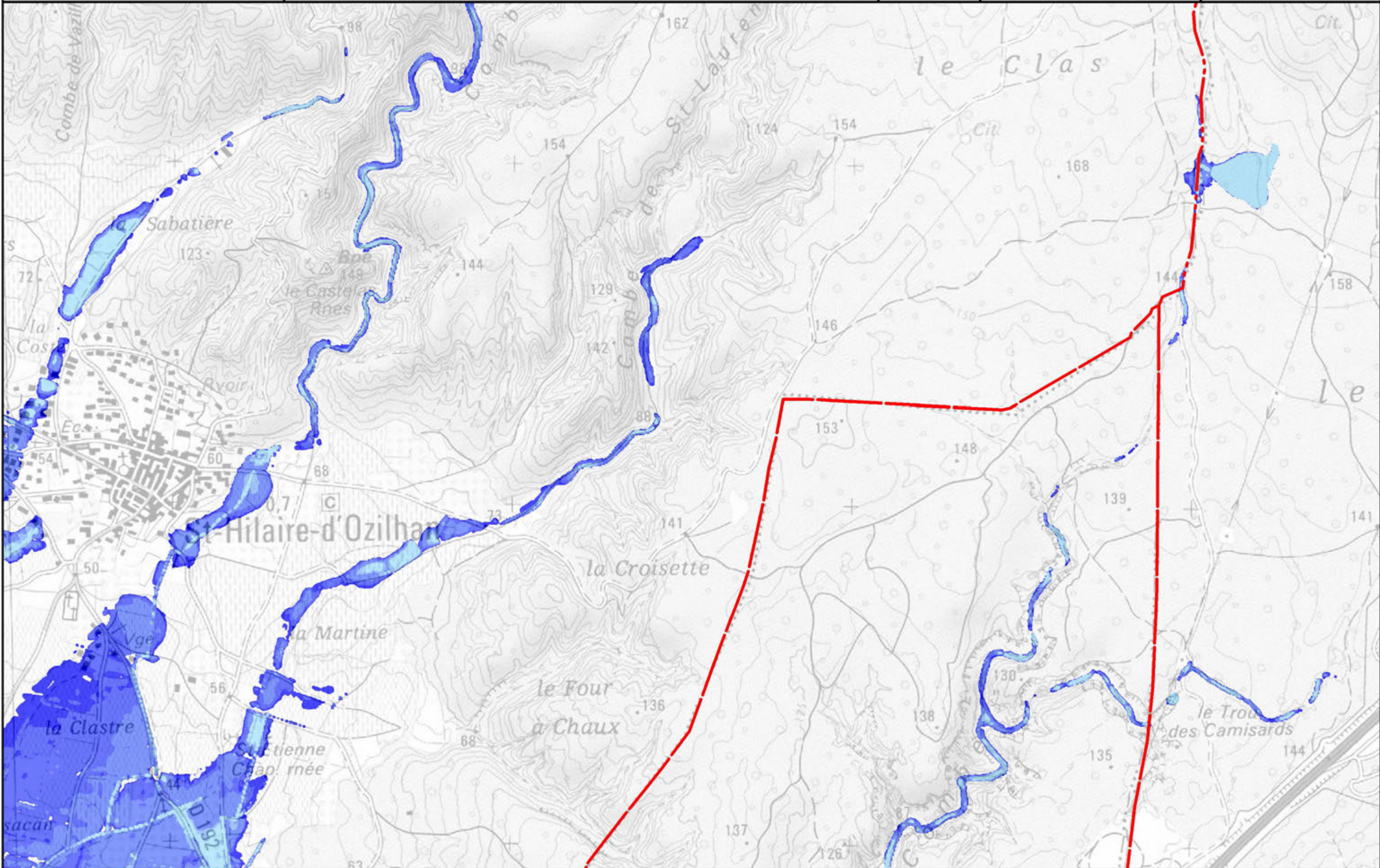
Echelle 1 : 10 000

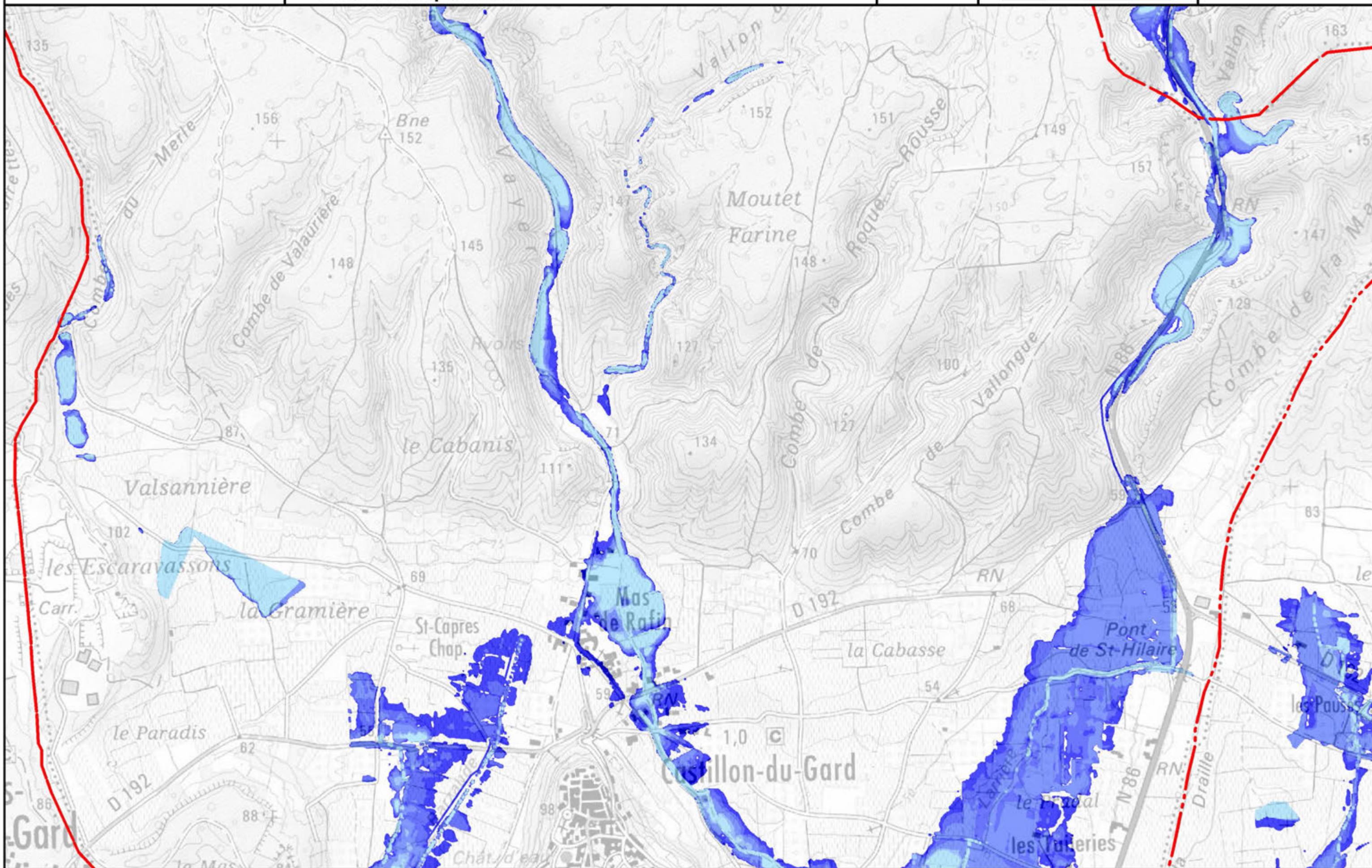
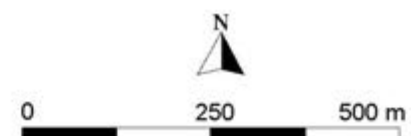


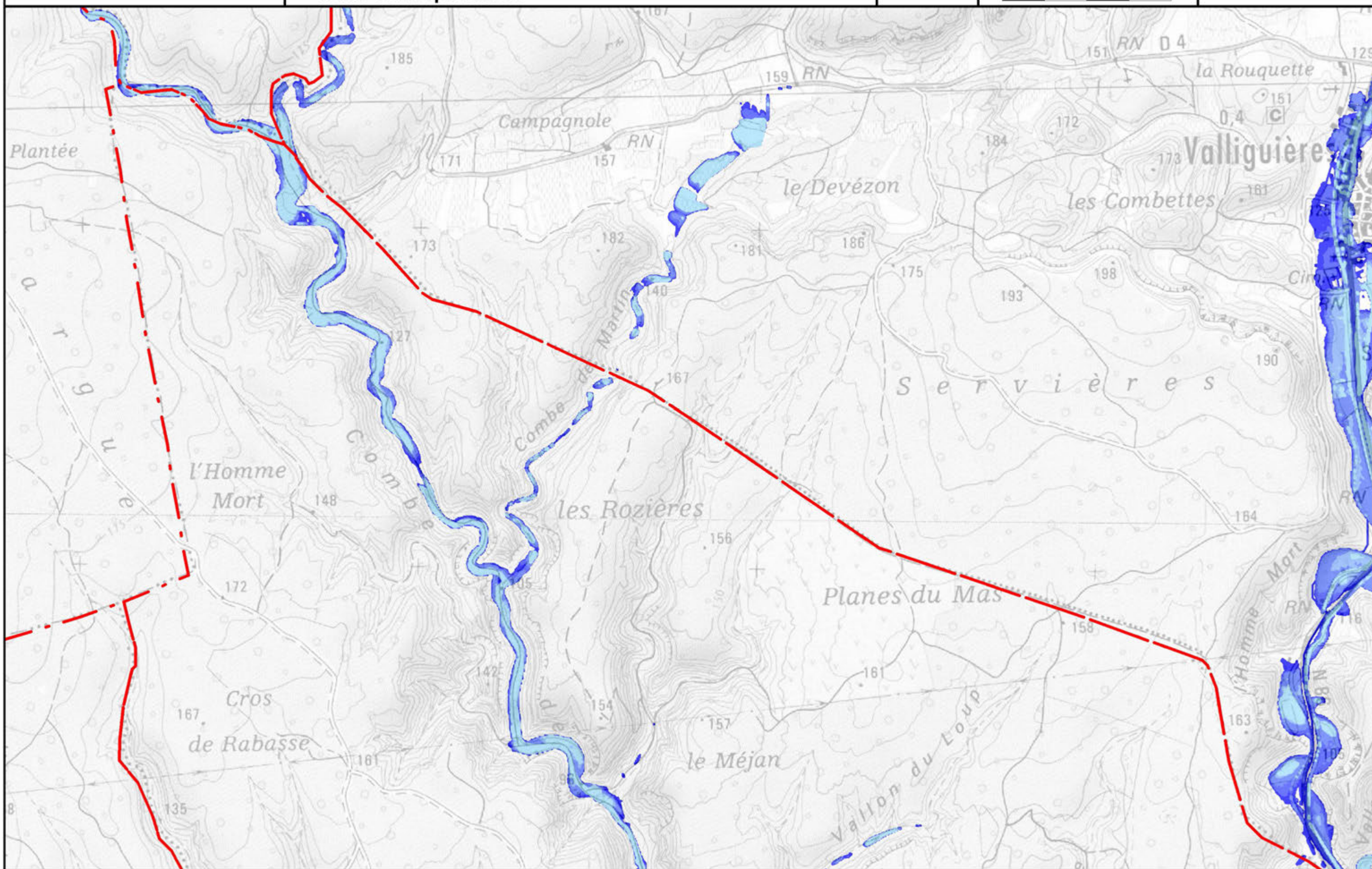
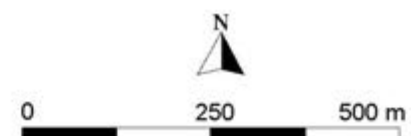


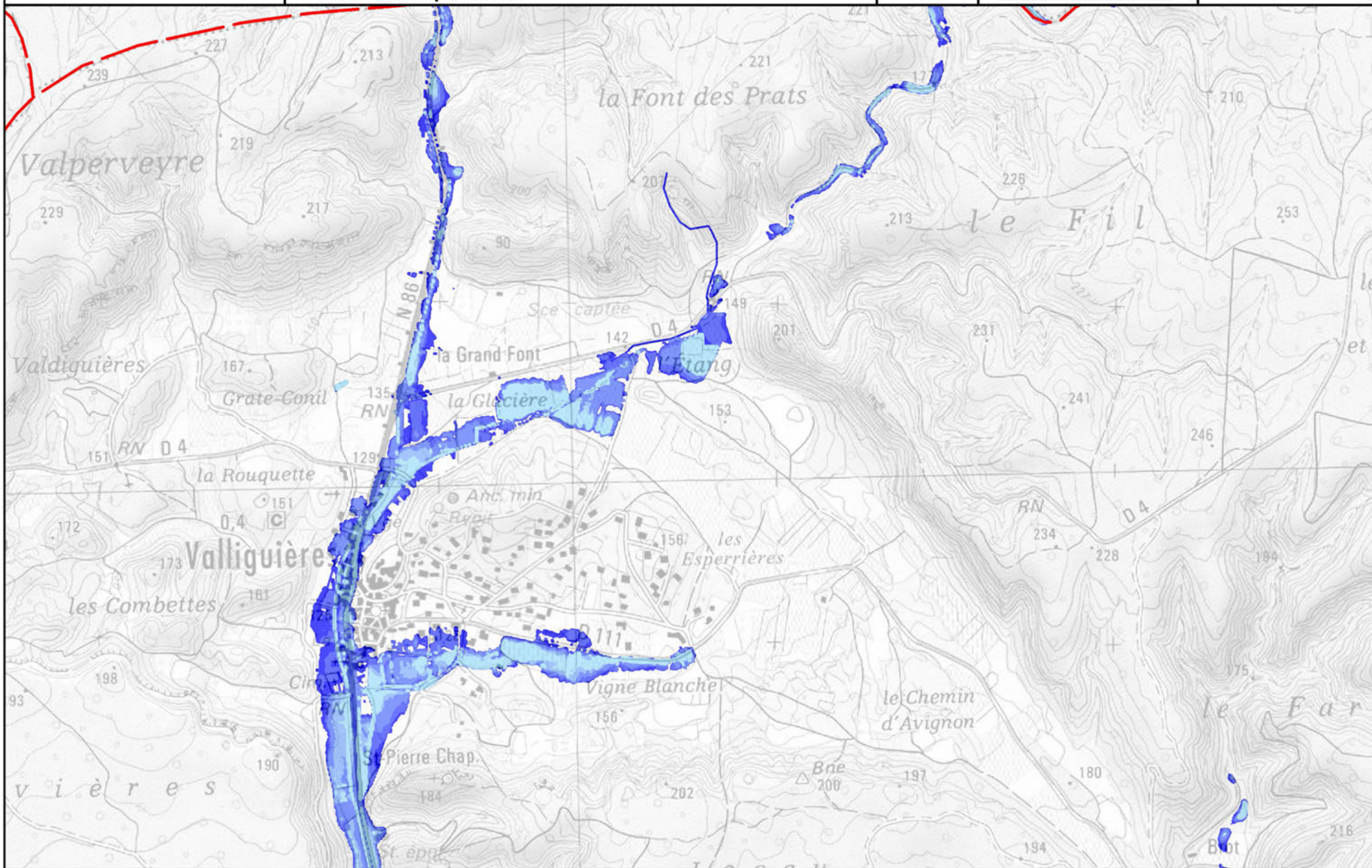
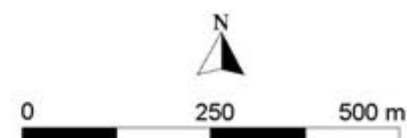


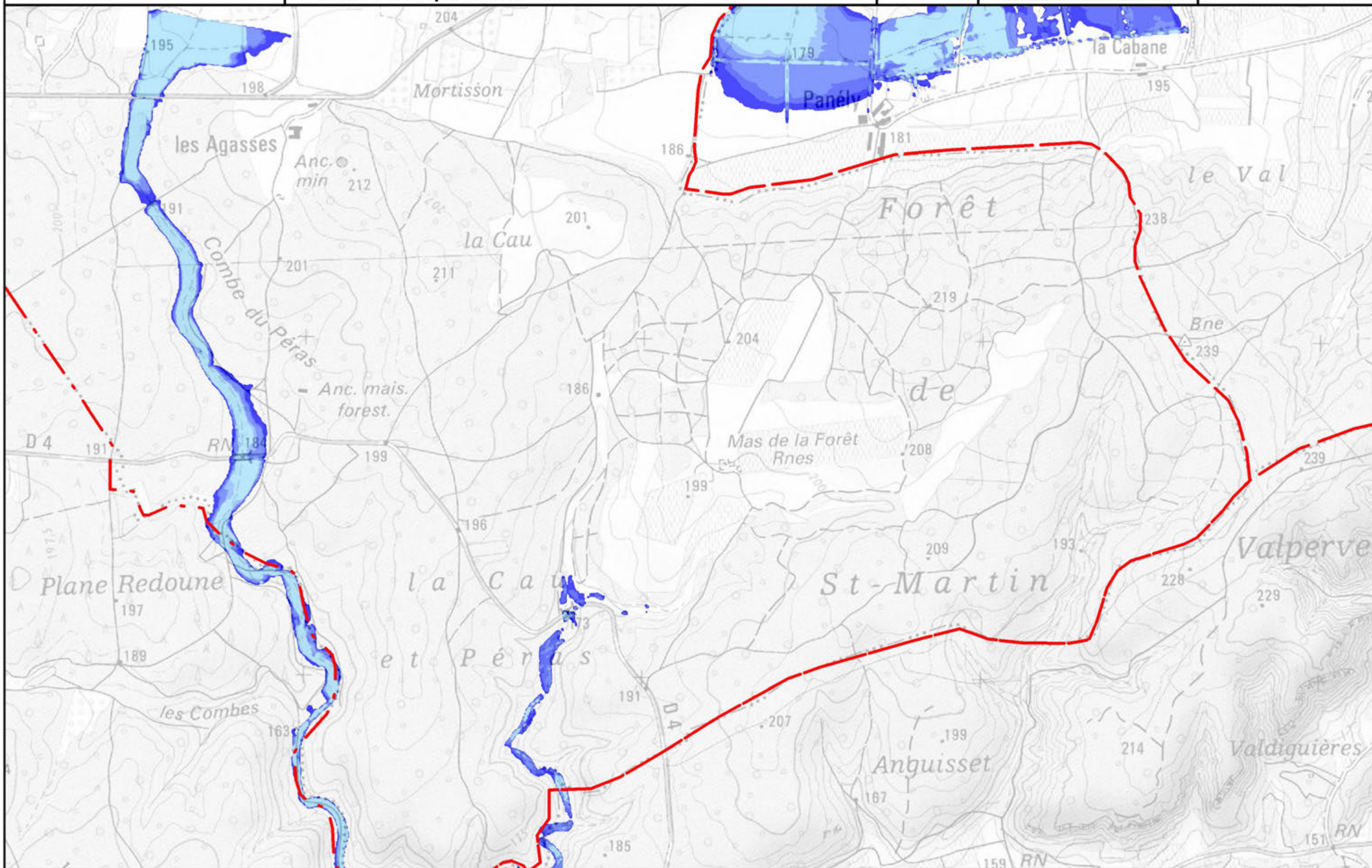
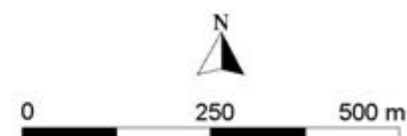


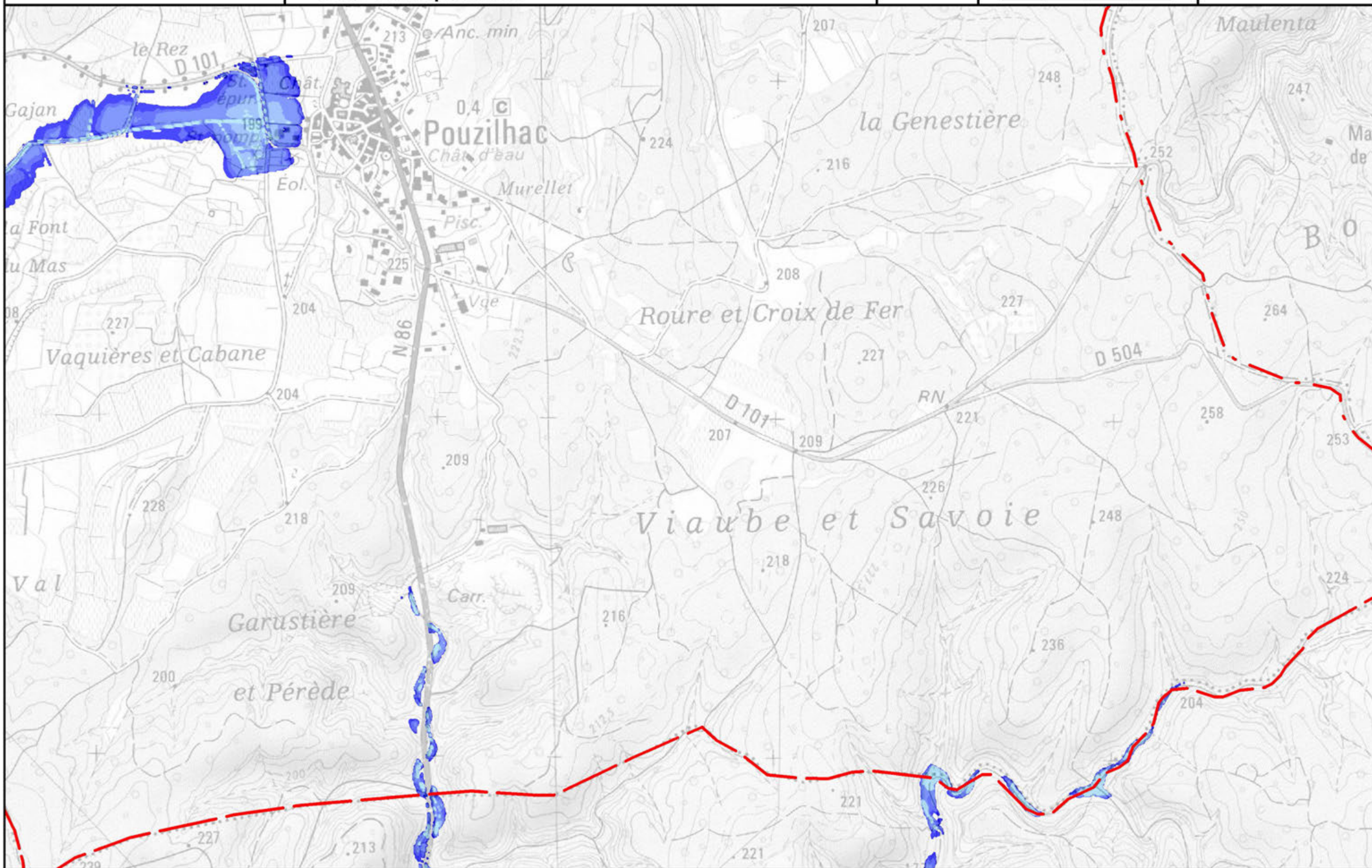
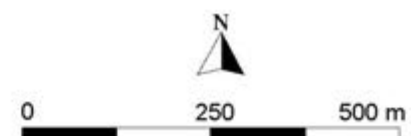


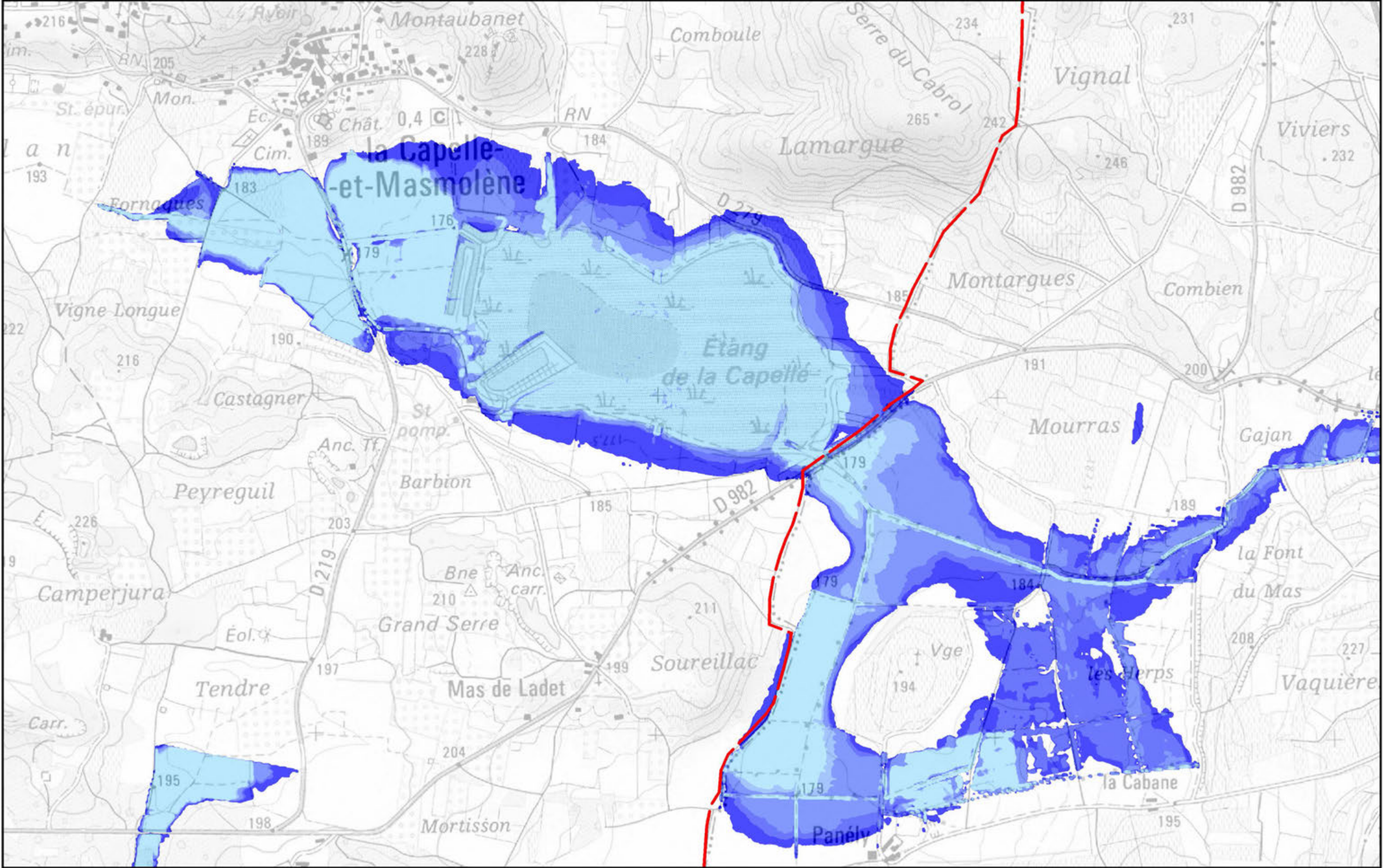


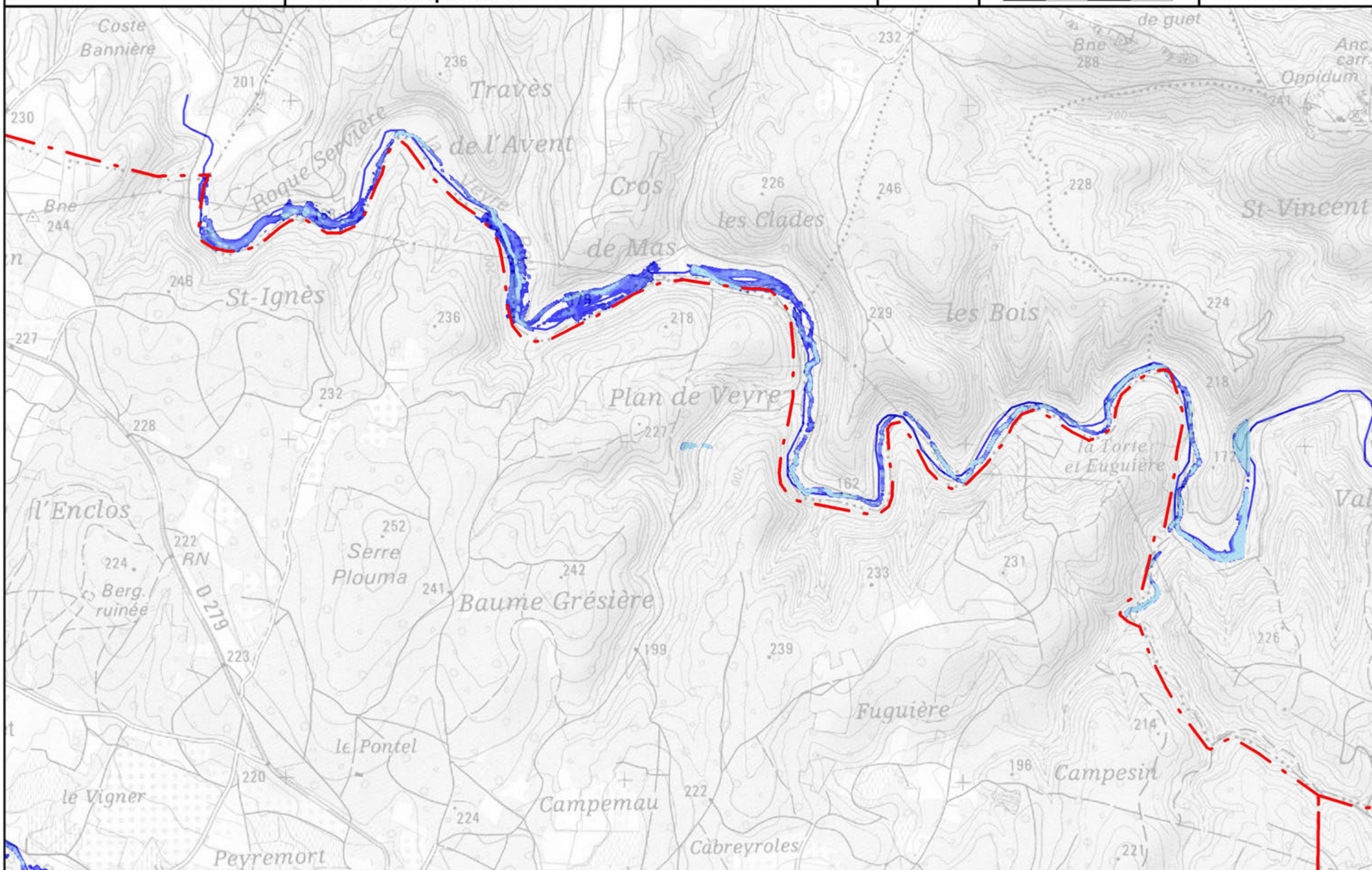
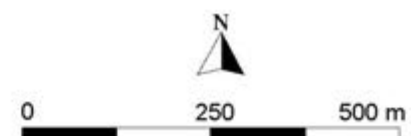


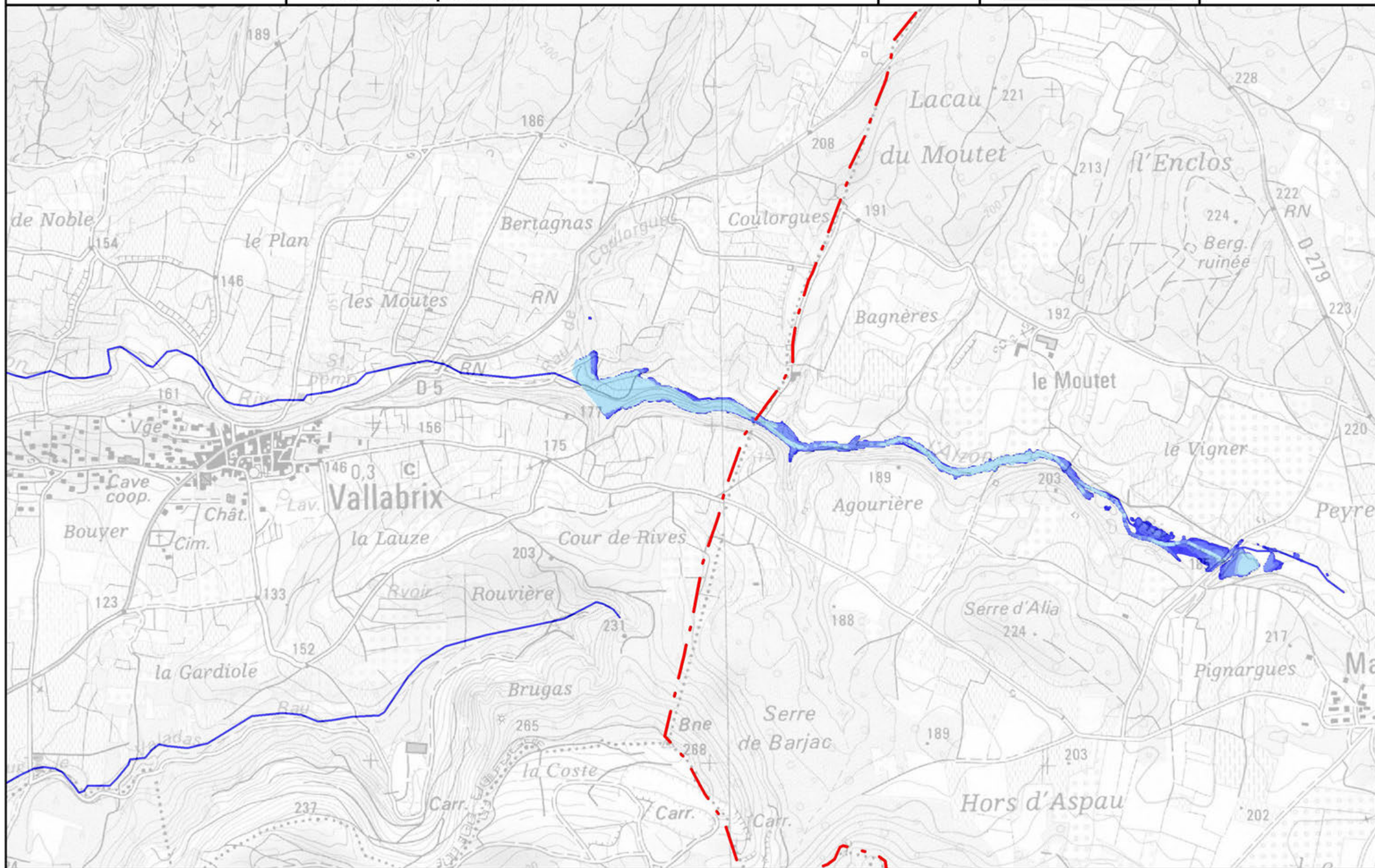


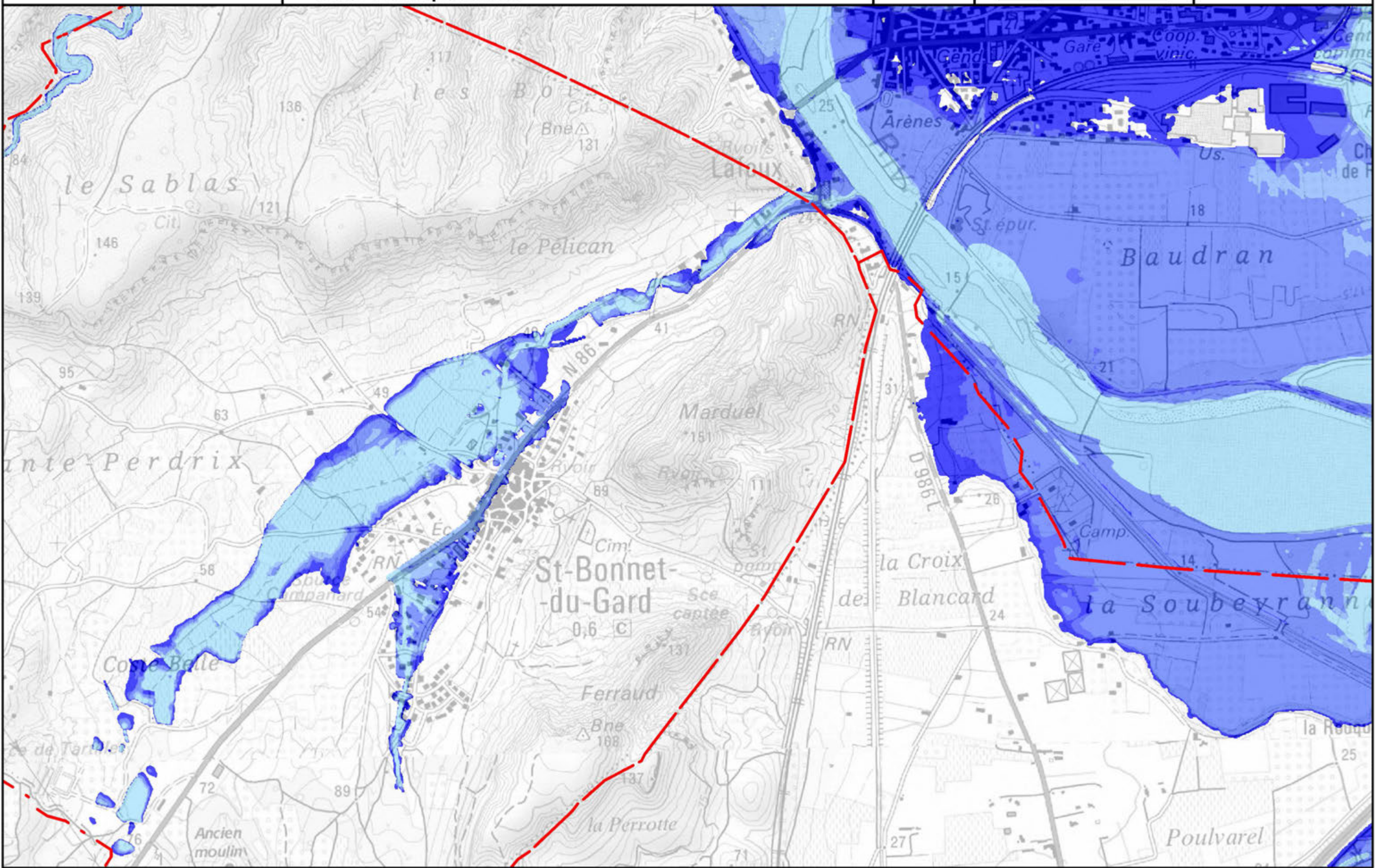


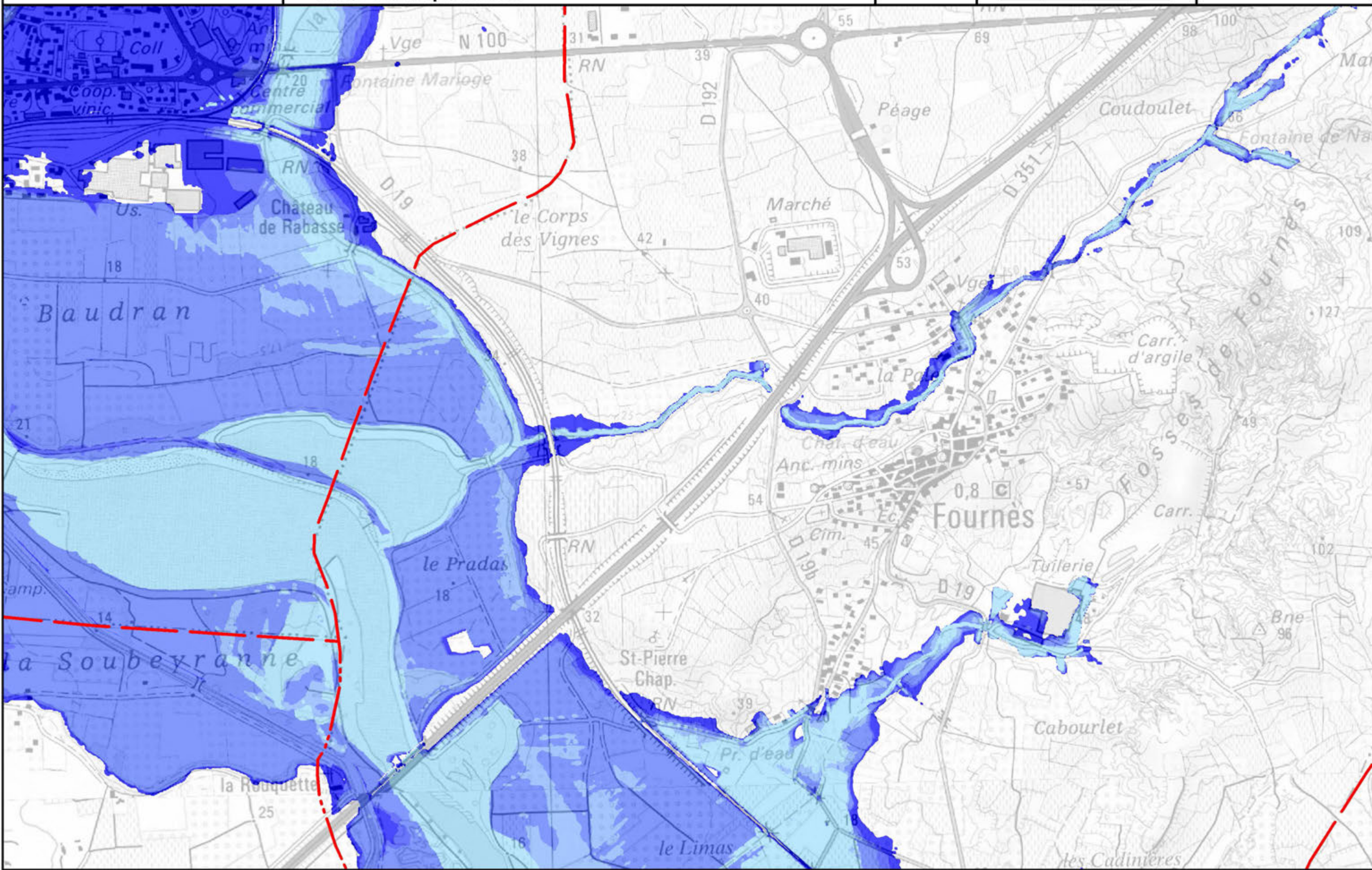


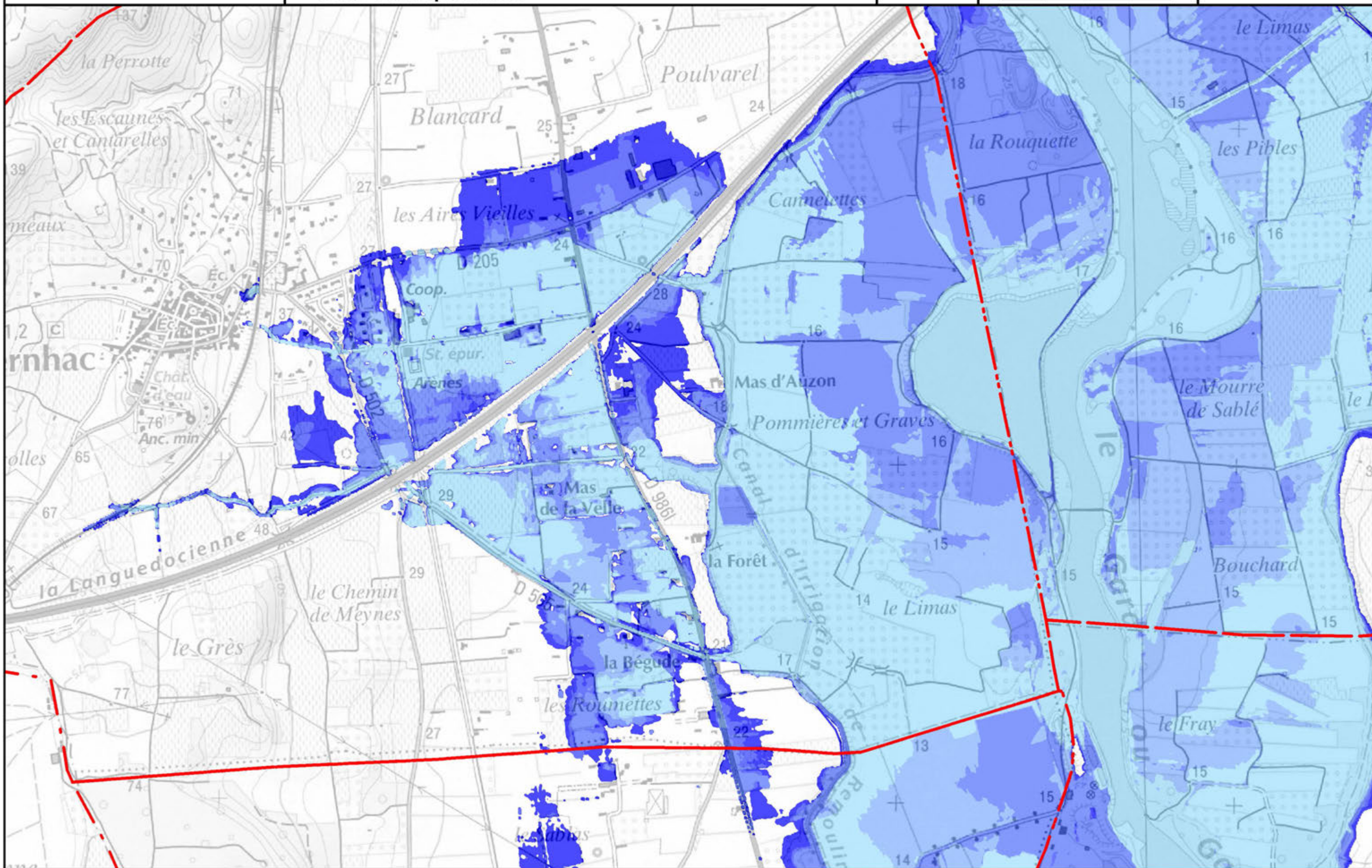
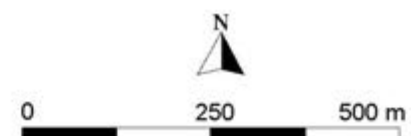


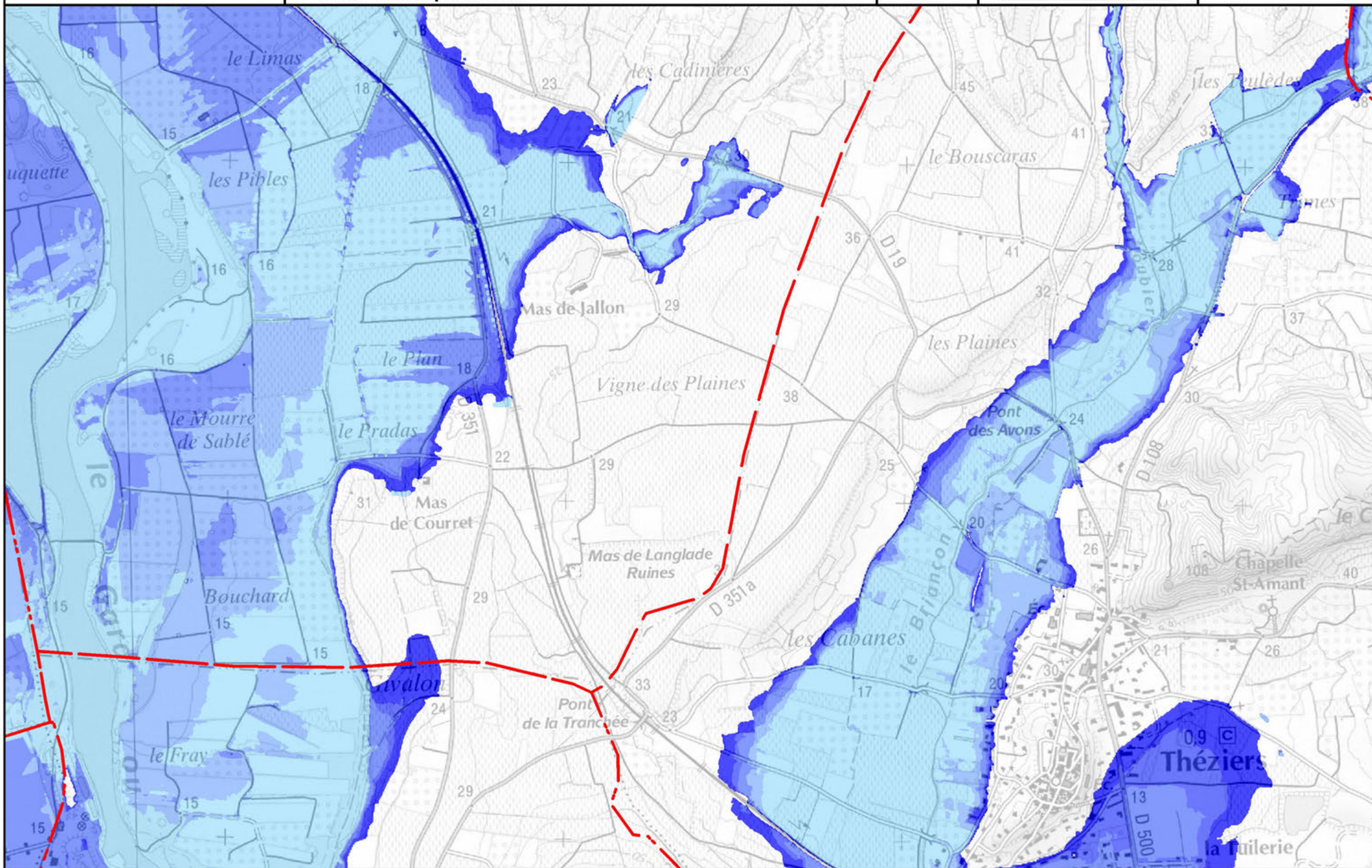
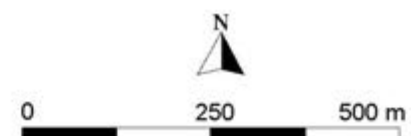


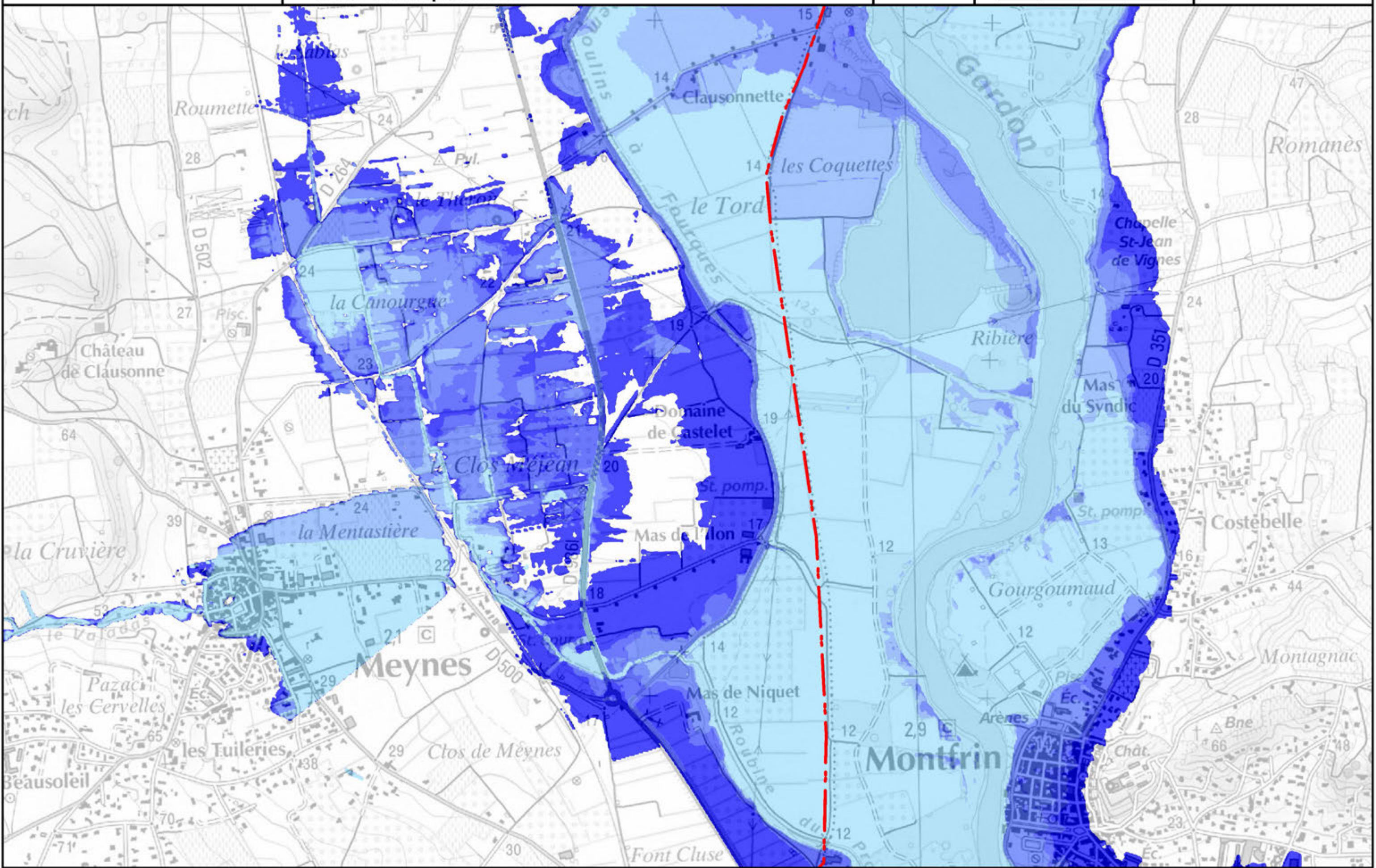


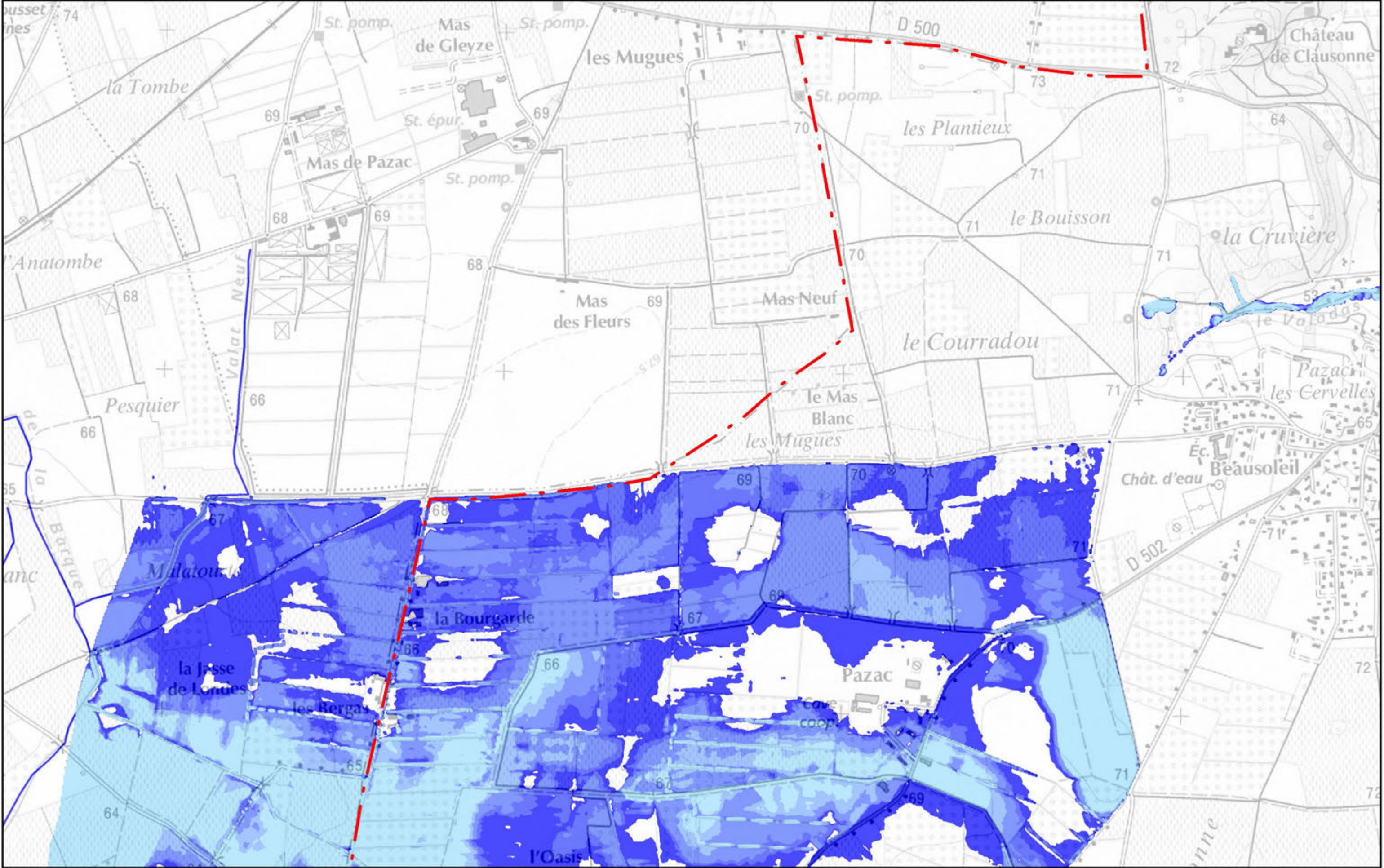


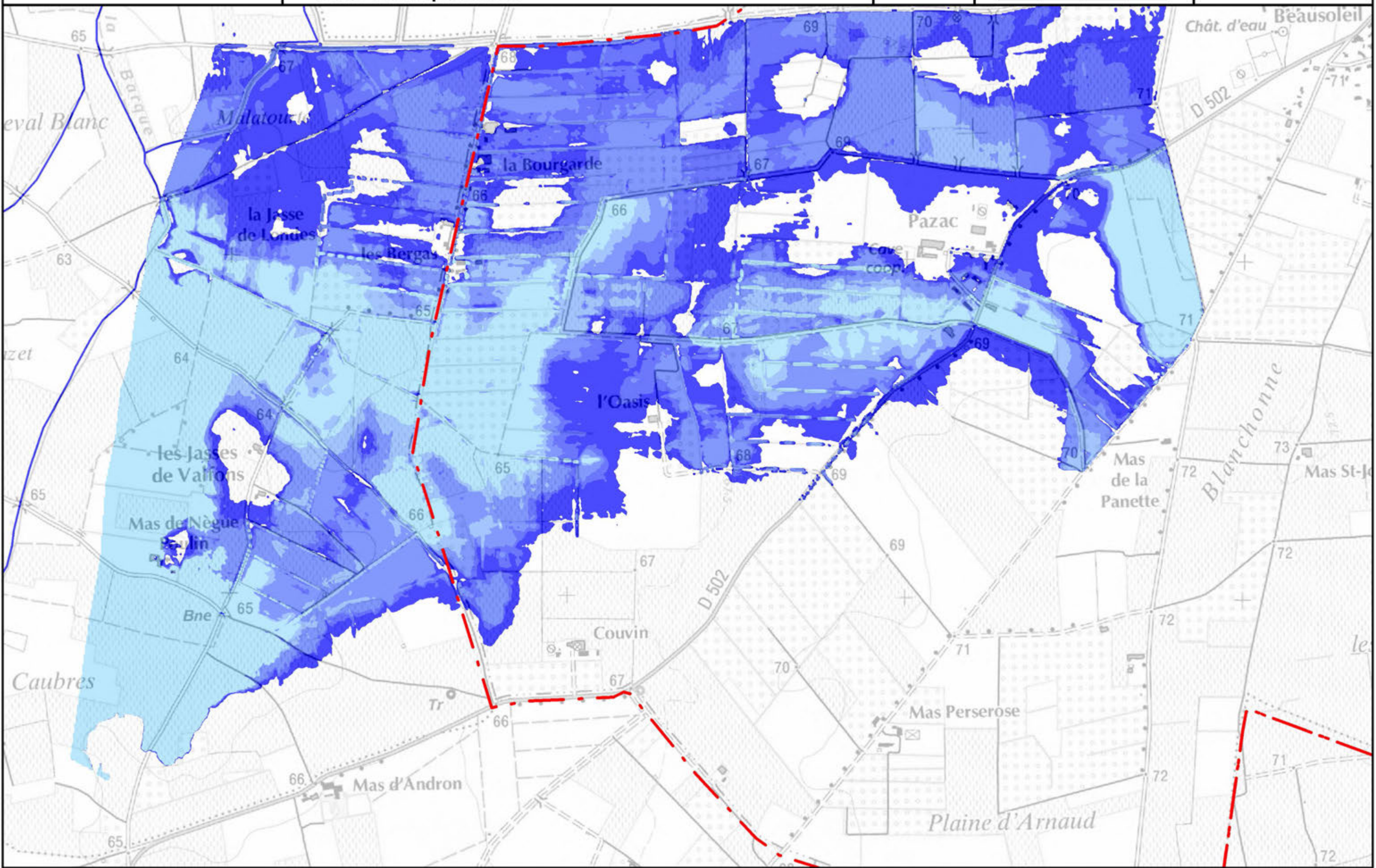


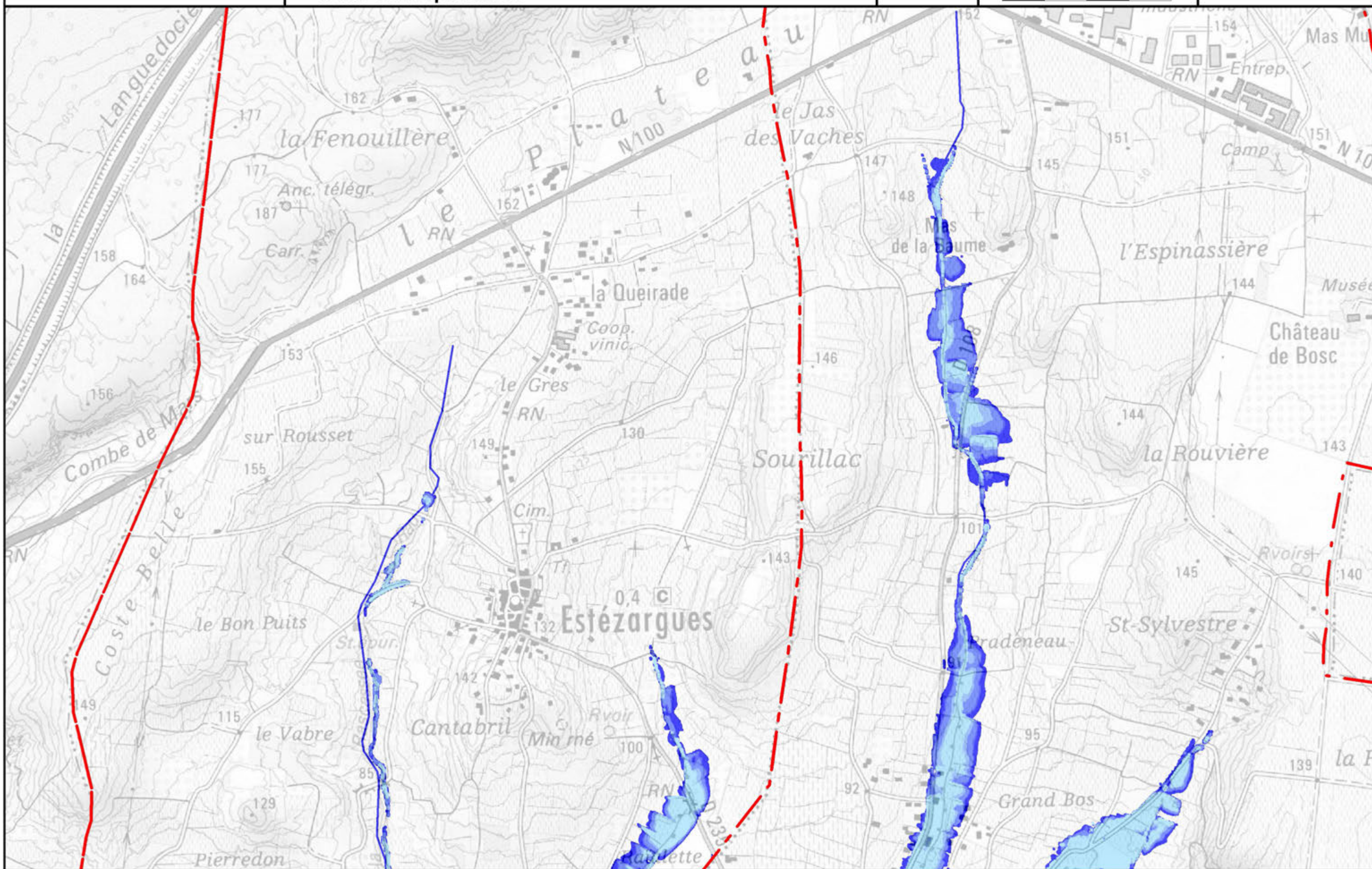
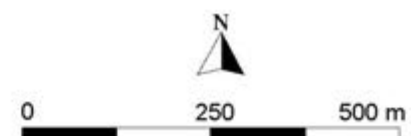


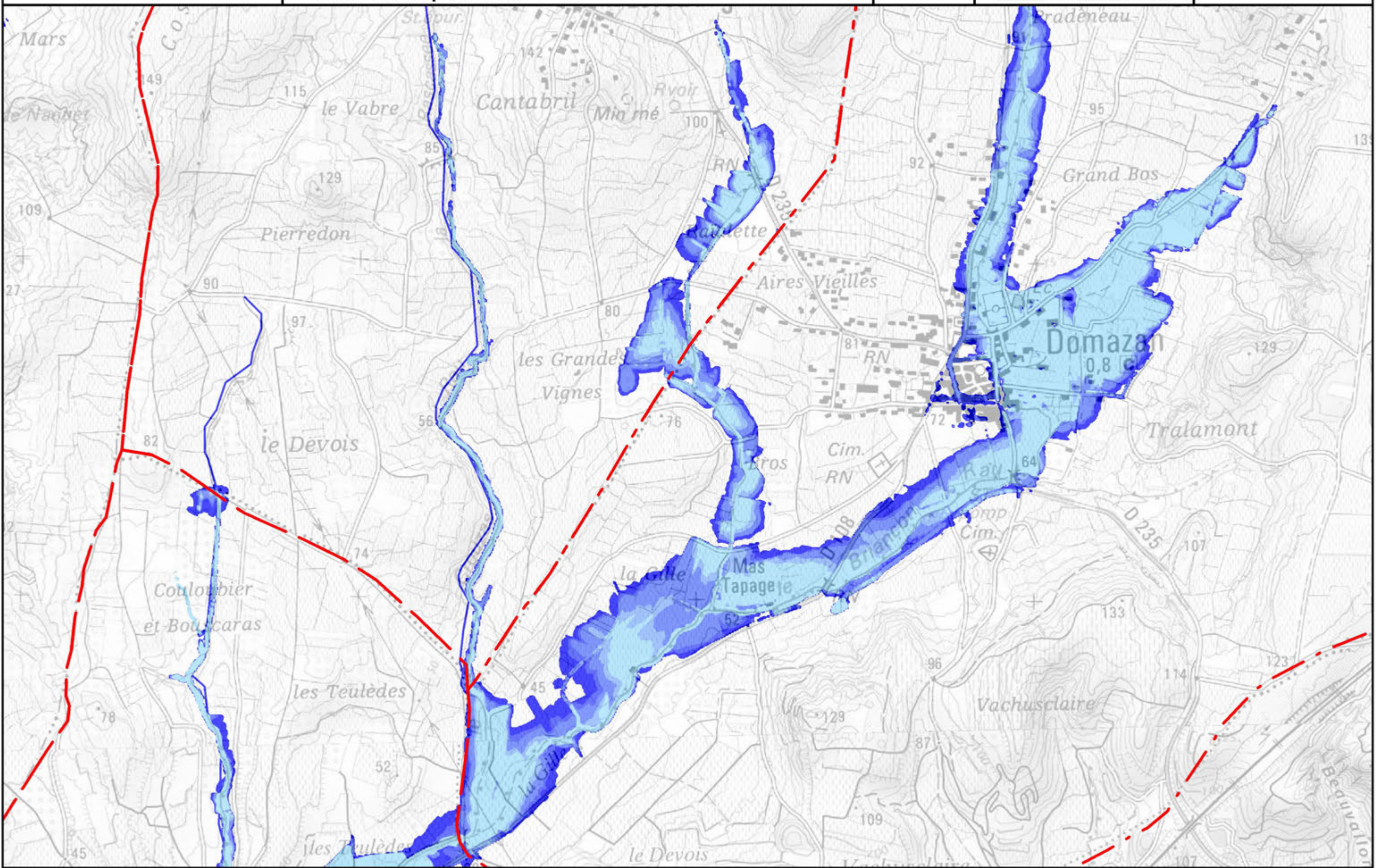


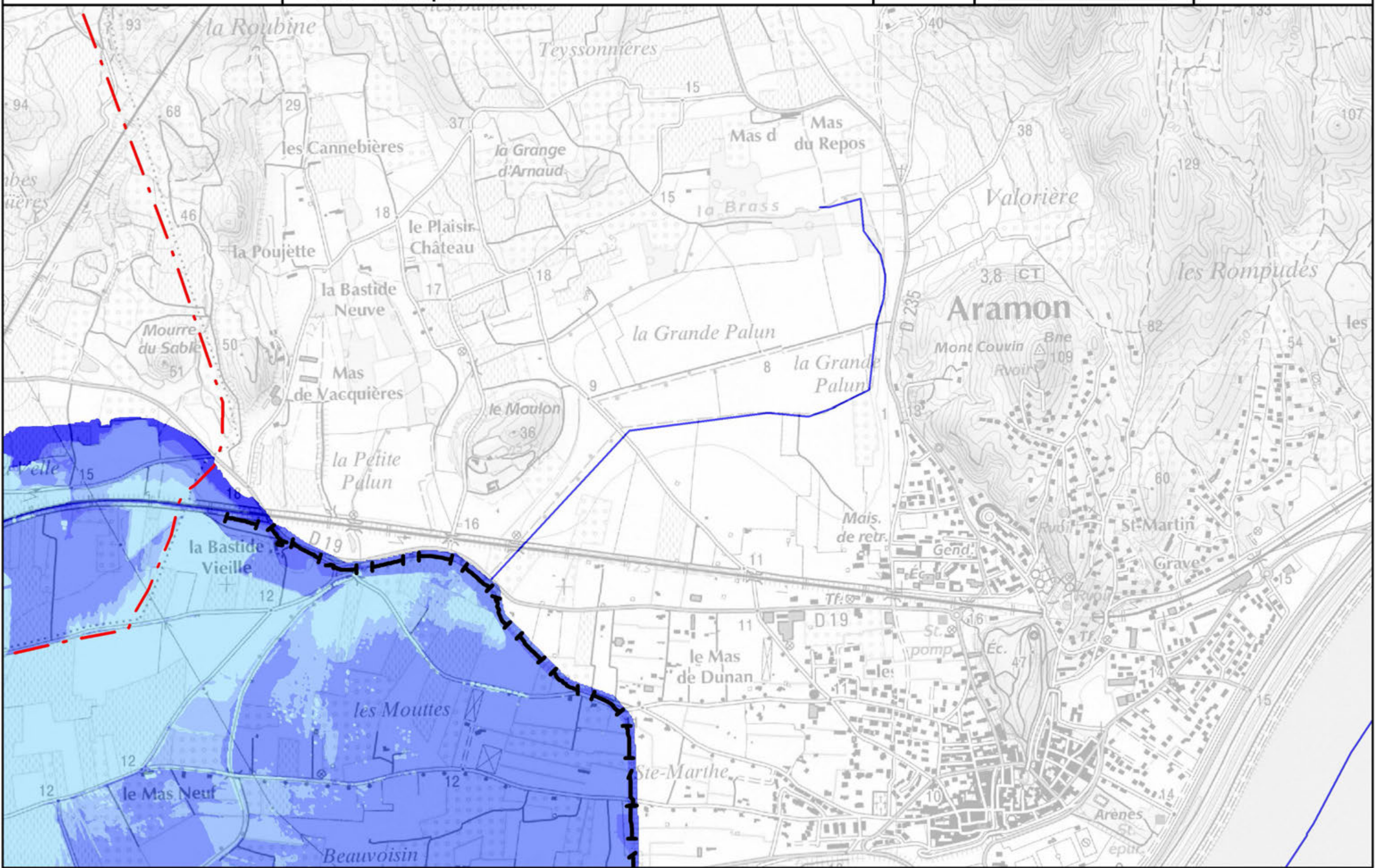


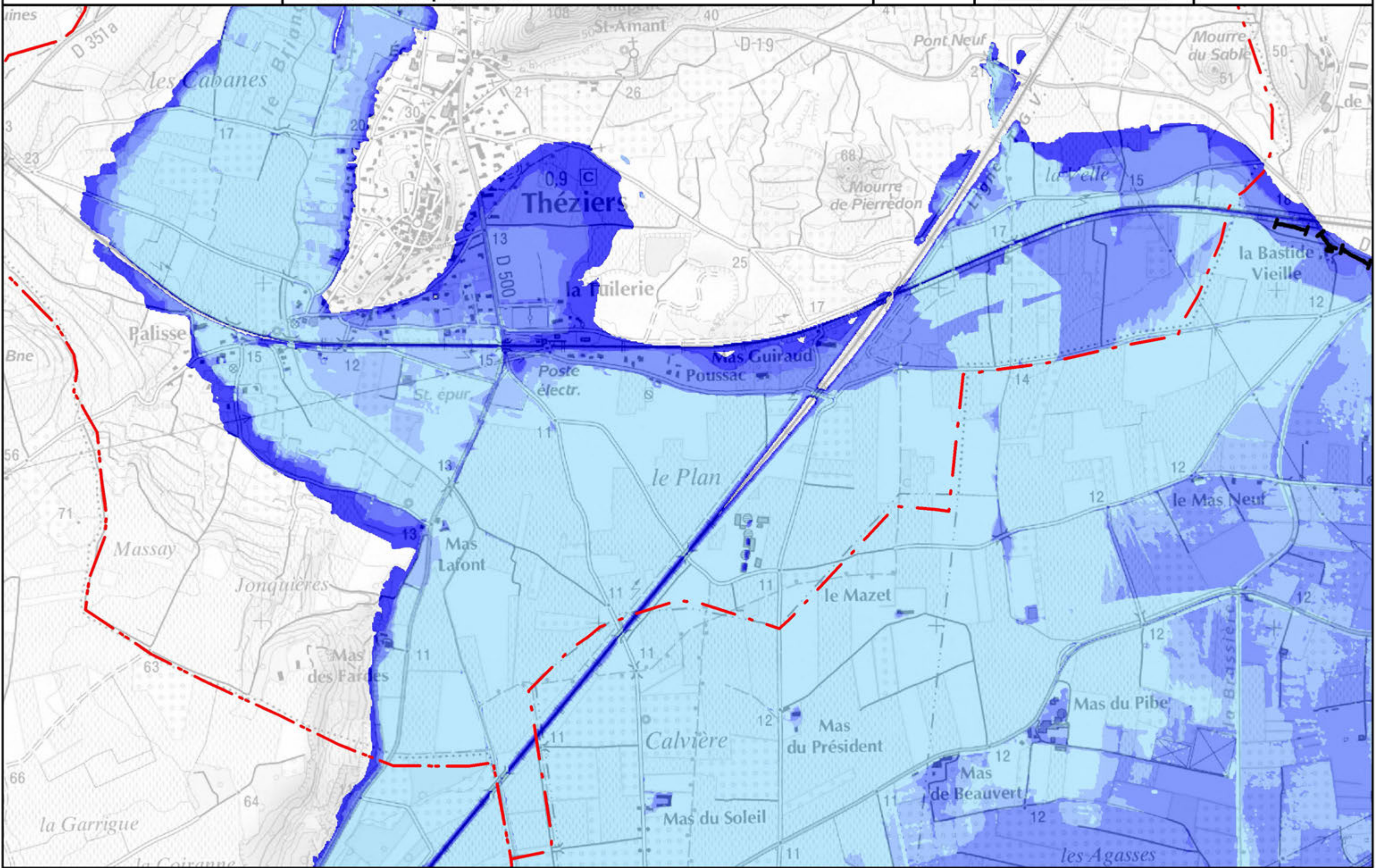


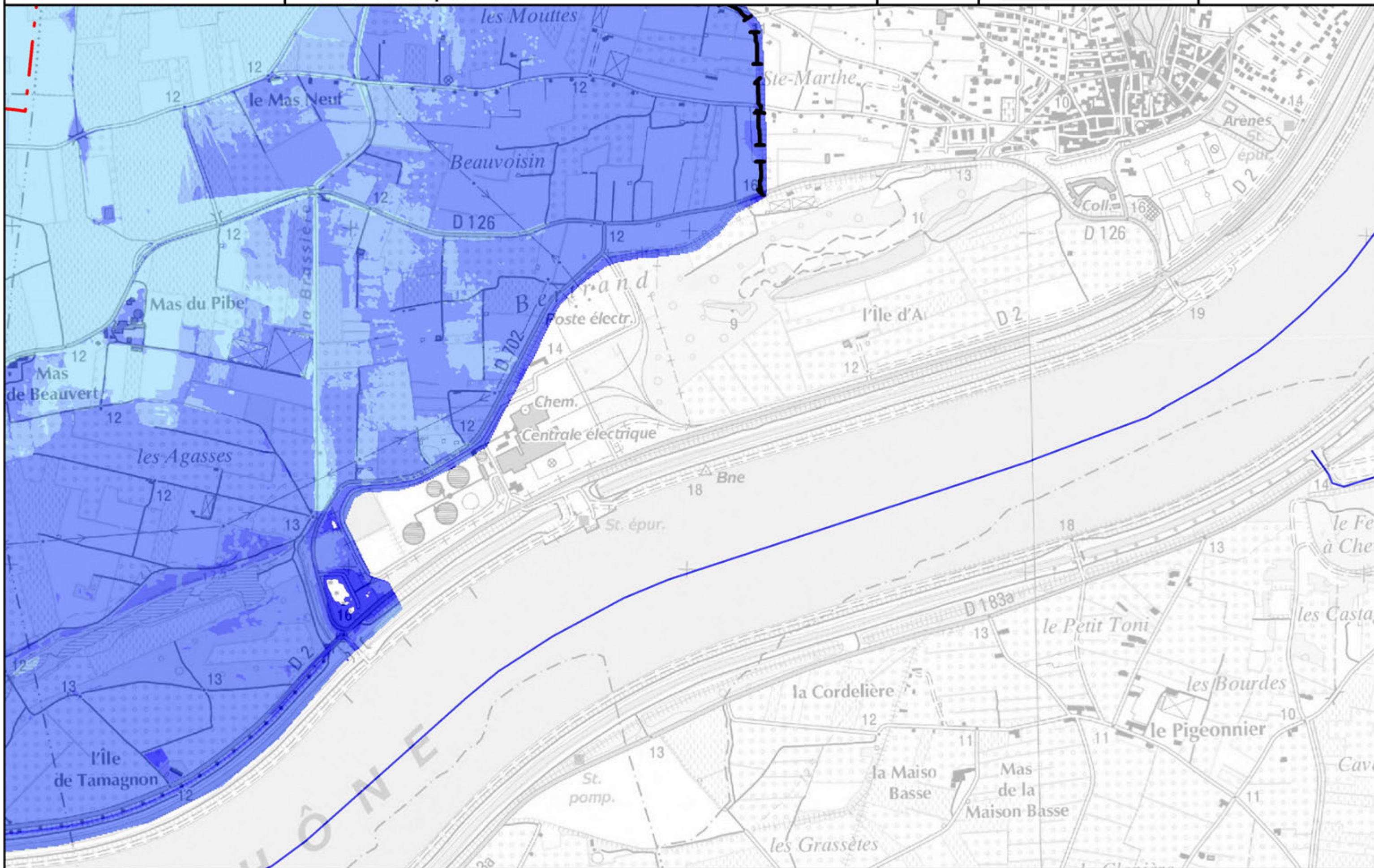
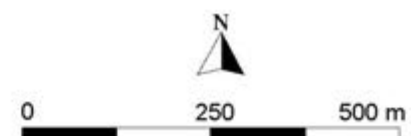


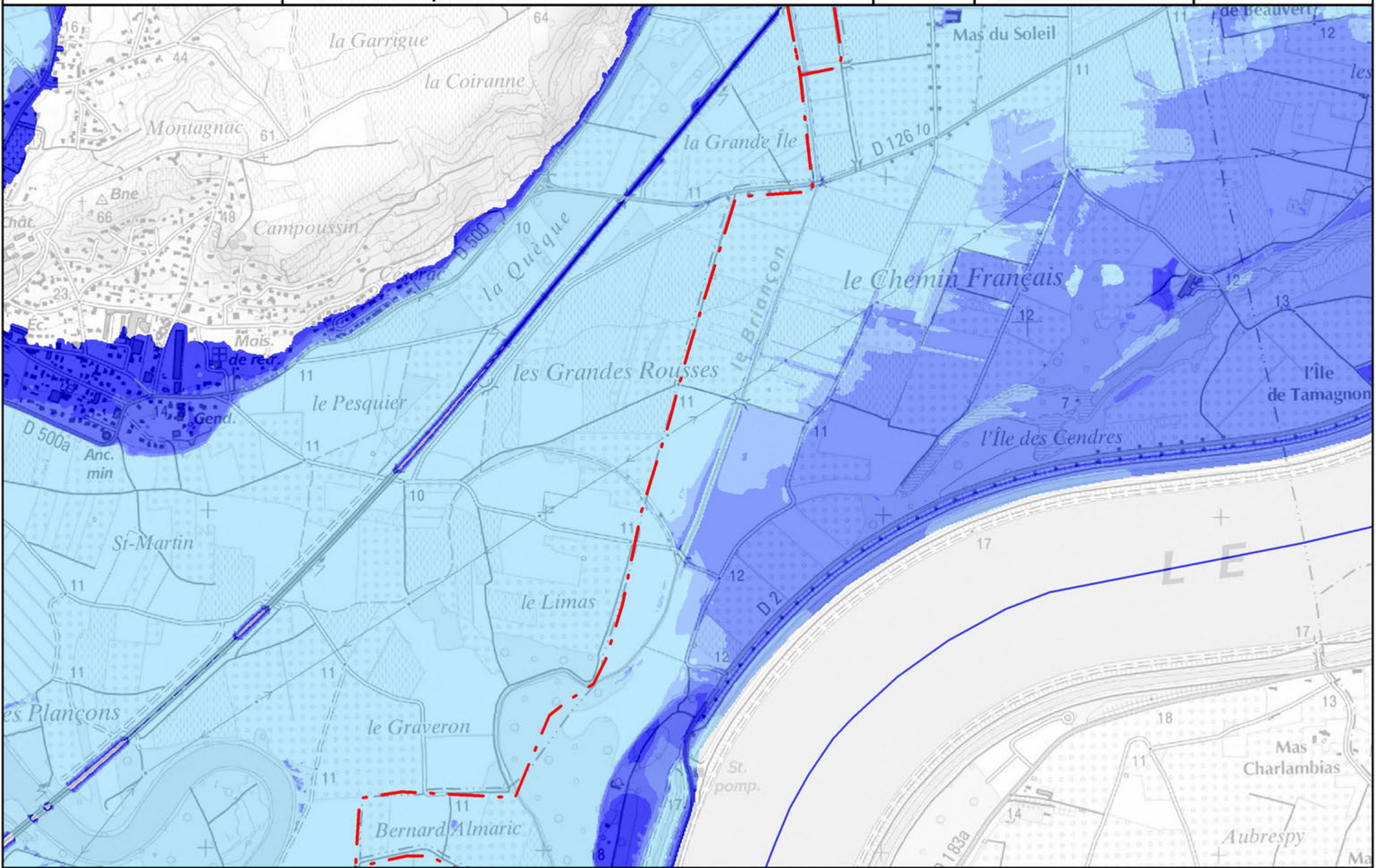


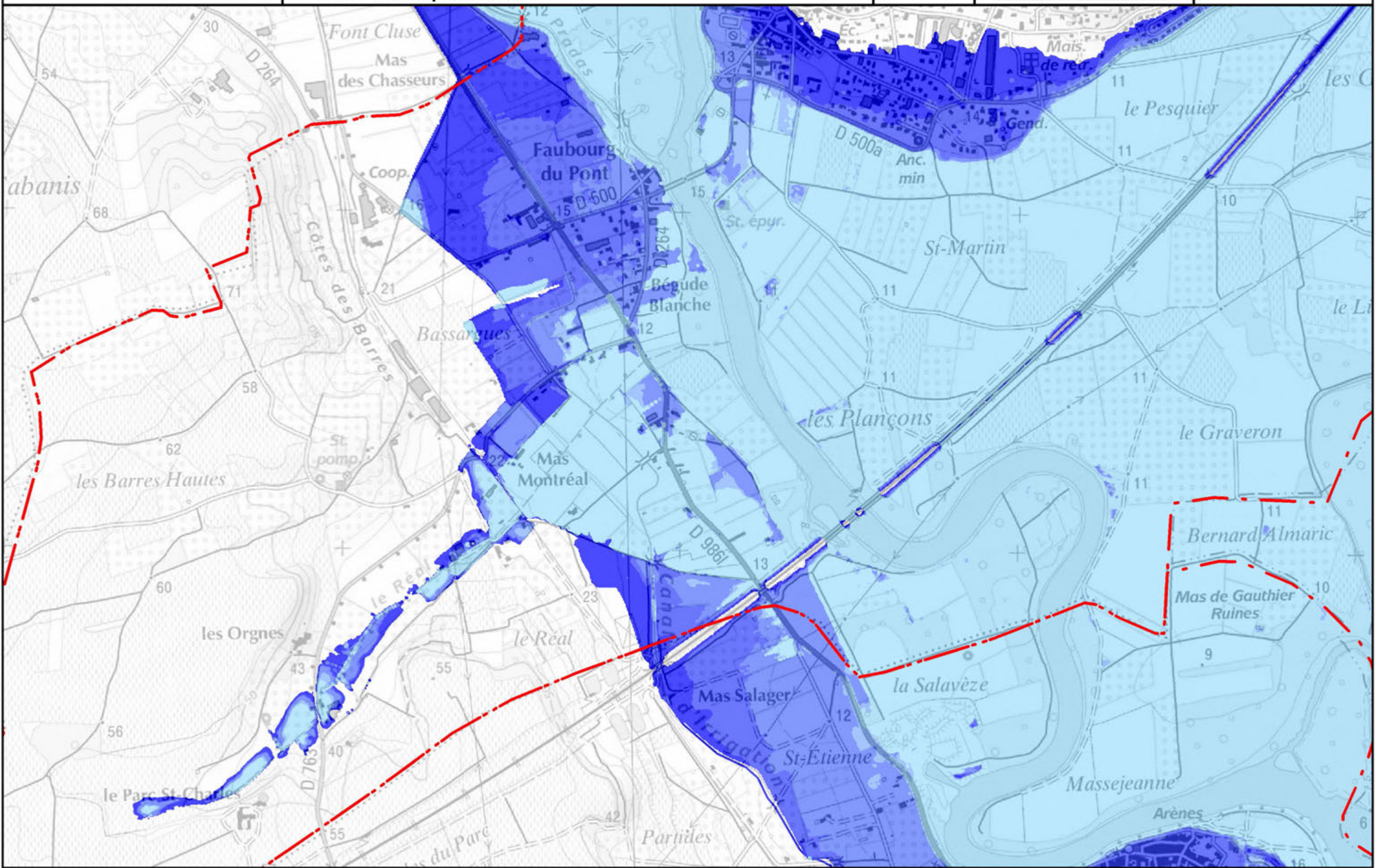


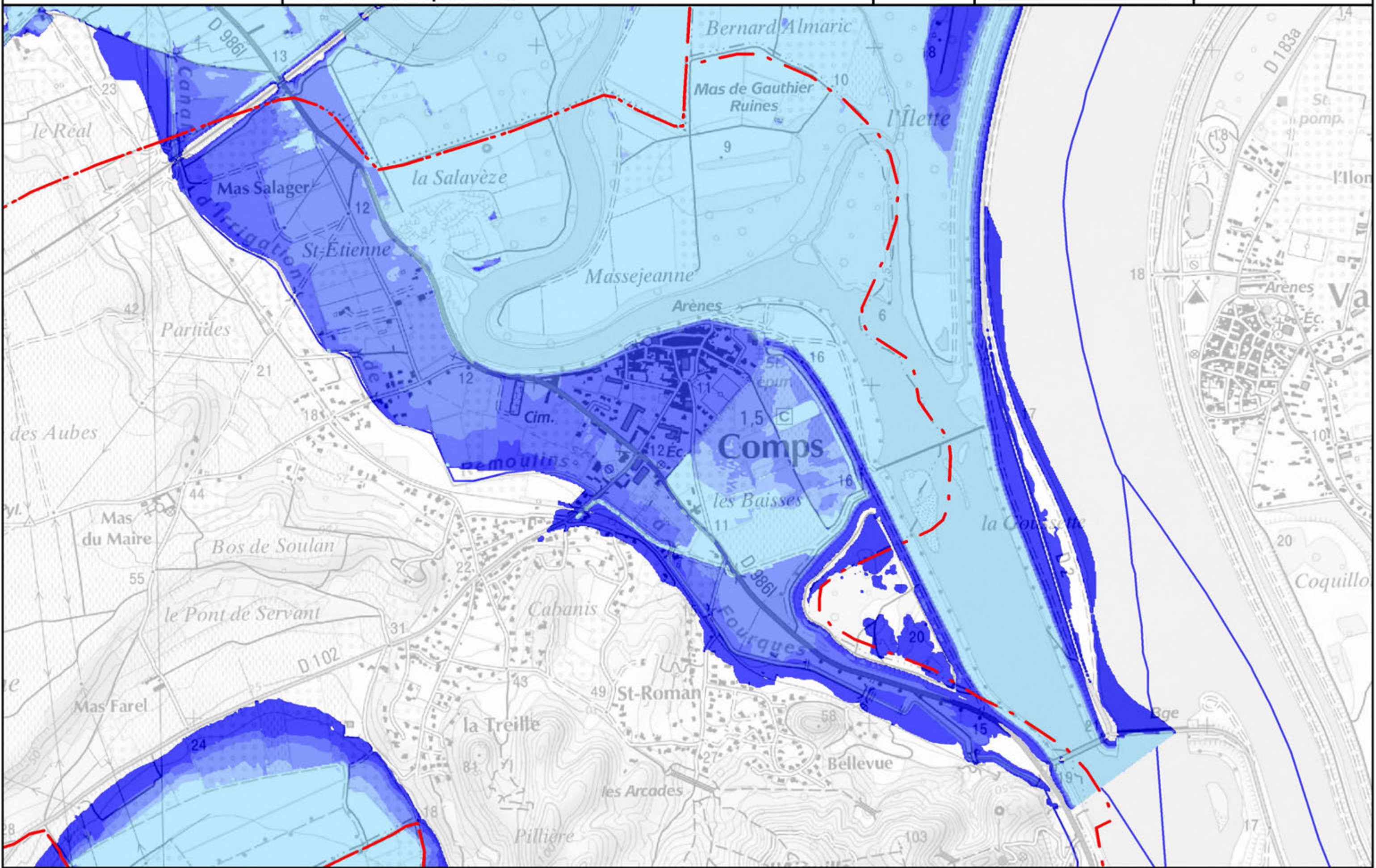


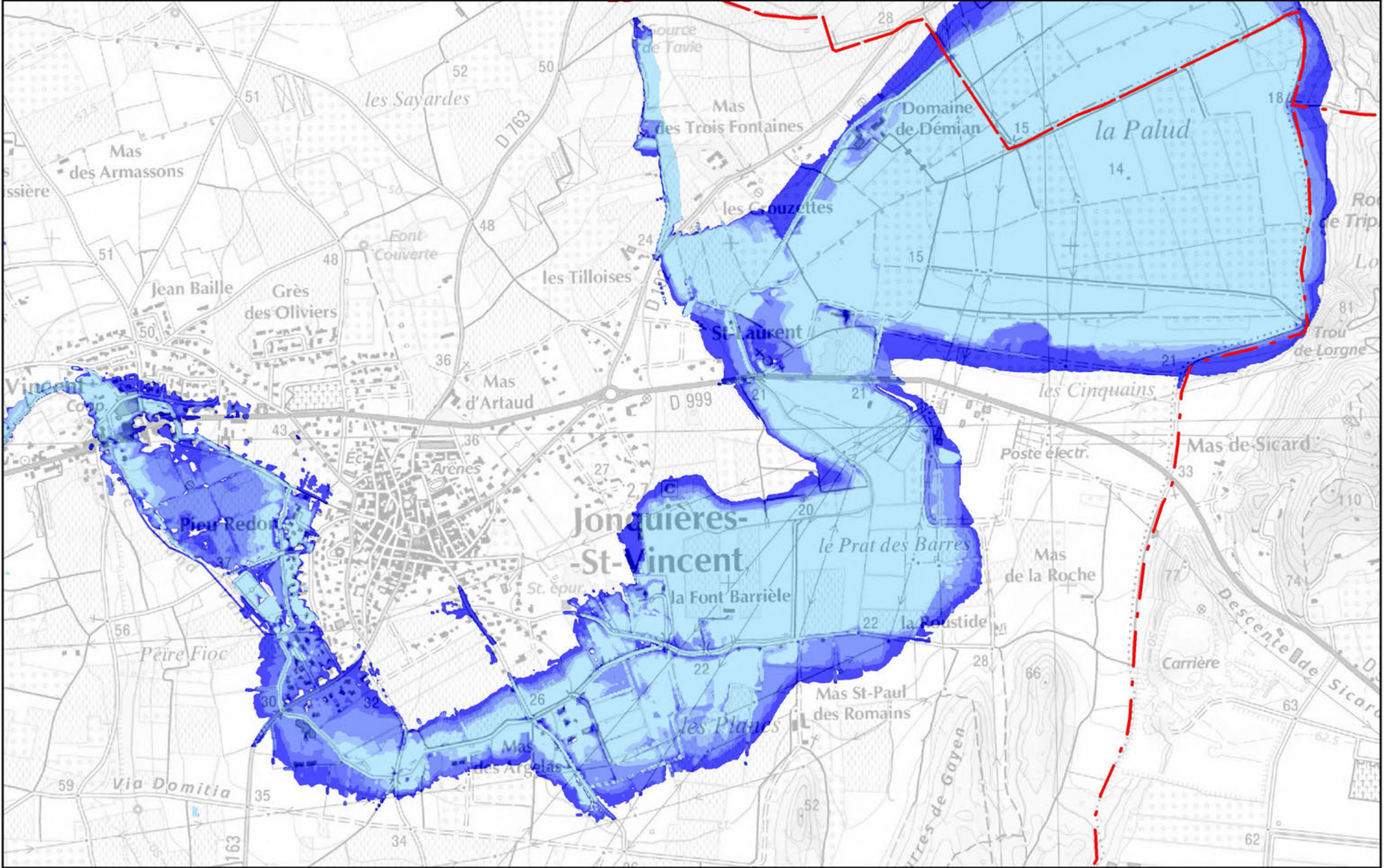














DIRECTION DÉPARTEMENTALE DES
TERRITOIRES ET DE LA MER DU GARD

Plan de Prévention des Risques Inondation du Gardon aval

Emprise des surfaces inondables des crues d'occurrence 5 ans à exceptionnelle

Juillet 2015

PLANCHE

60

Echelle 1 : 10 000



0 250 500 m

